ROCKINGHAM, WINDHAM COUNTY - 2025

TOWN HWY. No.	LENGTH IN MILES CLASS 3	CLASS 4
5	3.65	
6	3.72	
7	2.53	
8	1.27	
9	0.16	
10	0.40	
11	0.21	
12	3.38	
13	0.03	
14	1.44	
15		(0.30)
16	0.72	
17	0.27	
18	0.07	(0.20)
19	0.70	
20	0.81	
21		(0.20)
22	0.89	
23	0.81	
24	0.26	
26	0.20	
27	0.79	
28	0.41	
29	0.05	
31	0.44	
32	0.70	
33	1.52	(0.56)
34	0.81	
35	0.06	
36	0.45	
37	2.21	(1.23)
38	0.30	
39	0.29	
40	0.30	
41	0.58	
42	1.07	(0.17)
43	0.10	
44	0.06	
45		(0.16)
46	2.31	
47	0.19	
48	0.02	
49	0.25	
50	1.20	
51	1.31	
52	1.33	
53	0.58	
54	0.59	(0.07)
55	0.53	
56	0.18	
57	0.35	
58	0.46	(0.91)
59	0.37	
60		(0.07)
61		(0.11)
62		(0.30)
63	0.09	
64	0.53	
65	0.06	
66	0.02	
67	0.13	
68	0.19	
69		(1.74)
70		(0.07)
72	0.19	
73		(0.01)
74	0.17	
75	0.63	
77	0.16	
78	0.73	
79	0.14	
80	0.08	
81	0.15	
82	0.31	(0.59)
83	0.82	
84	0.10	(0.50)
85	0.15	
86	0.06	
87	0.19	
88	0.22	
89	0.11	
91	0.16	
92	0.10	
93	0.07	
94	0.14	
95	0.18	
96	0.17	
97	0.24	
98	0.20	
99	0.09	
100	0.14	
102	0.26	
103		(0.07)
104	0.02	
105	0.09	
107	0.07	
108	0.10	
109	0.05	(0.50)
110	0.03	
112	0.05	
113	0.15	
114		(1.23)
115	0.17	
116		(0.45)
117		(0.56)
118		(0.91)
119		(0.28)
120		(1.53)
121		(0.58)
122		(0.51)
300	0.09	
302	0.48	
304	0.27	
305	0.22	
306	0.24	
308	0.45	
310	0.05	
312	0.06	
314	0.08	
316	0.36	
318	0.09	
320	0.10	
322	0.10	
324	0.09	
326	0.19	
328	0.10	
330	0.09	
332	0.27	
334	0.06	
336	0.05	
338	0.07	
340	0.44	
342	0.13	
344	0.47	
346	0.10	
348	0.13	
350	0.69	
352	0.04	
354	0.21	
356	0.09	
358	0.09	
360	0.08	
362	0.10	
364	0.07	
366	0.09	
368	0.09	
370	0.04	
372	0.08	
374	0.08	
376	0.27	
378	0.09	
380	0.30	
382	0.15	
383	0.18	
384	0.17	
386	0.20	
388	0.04	
390	0.12	
392	0.08	
394	0.15	
396	0.04	
398	0.11	
400	0.15	
404	0.06	
406	0.22	
408	0.05	
410	0.05	
412	0.22	
414	0.03	
416	0.13	
418	0.21	
420	0.12	
422	0.31	
424	0.14	
426	0.05	
428	0.18	
430	0.24	
432	0.09	
434	0.06	
436	0.10	
438	0.29	
440	0.35	
442	0.20	
444	0.16	
446	0.15	
448	0.09	
450	0.28	
452	0.03	
455		(0.03)
456		(0.03)
457		(0.22)
TOTAL	**61.43**	**14.09**

TOWN HWY. No.	LENGTH IN MILES "NOT UP TO STANDARD"
18	(0.10)
84	(0.90)
94	(0.06)
110	(0.07)
TOTAL	**1.13**

* The sections of the town highways listed above are legally Class 3, but have been deemed "Not Up To Standard" and are functionally Class 4 Town Highways

LEGAL TRAIL No.	LENGTH IN MILES LEGAL TRAIL
1	(0.05)
TOTAL	**0.05**

MILEAGE SUMMARY

CLASS 1		
TH-1	1.493	
TOTAL CLASS 1		1.493
CLASS 2		
TH-1	5.190	
TH-2	4.670	
TH-3	1.320	
TH-4	2.740	
TH-5	1.307	
TH-6	0.249	
TH-7	0.040	
TOTAL CLASS 2		15.516
CLASS 3		
TOTAL CLASS 3		61.43
TOTAL TOWN		**78.439**
STATE HIGHWAY		
VT-103	6.753	
TOTAL STATE HIGHWAY		6.753
US HIGHWAY		
US-5	7.361	
TOTAL US HIGHWAY		7.361
TOTAL STATE		**14.114**
INTERSTATE		
I-91	7.896	
TOTAL INTERSTATE		7.896
INTERSTATE - Ramps		
I-91	1.416	
TOTAL INTERSTATE - Ramps		1.416
TOTAL INTERSTATE		**9.312**

TOTAL, TRAVELED HIGHWAYS, FEB. 10, 2025: 101.865
(Excludes Class 4 and Legal Trail Mileage)

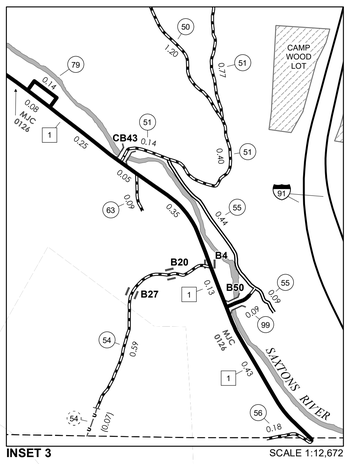

INSET 3 SCALE 1:12,672
0 0.15 0.3 Miles

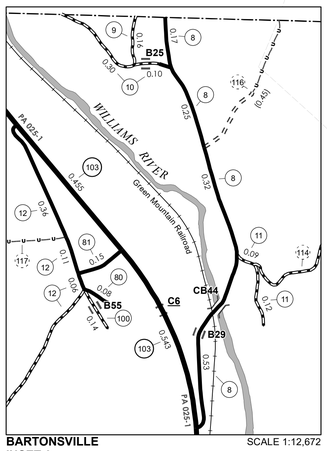

BARTONSVILLE INSET 6 SCALE 1:12,672
0 0.15 0.3 Miles

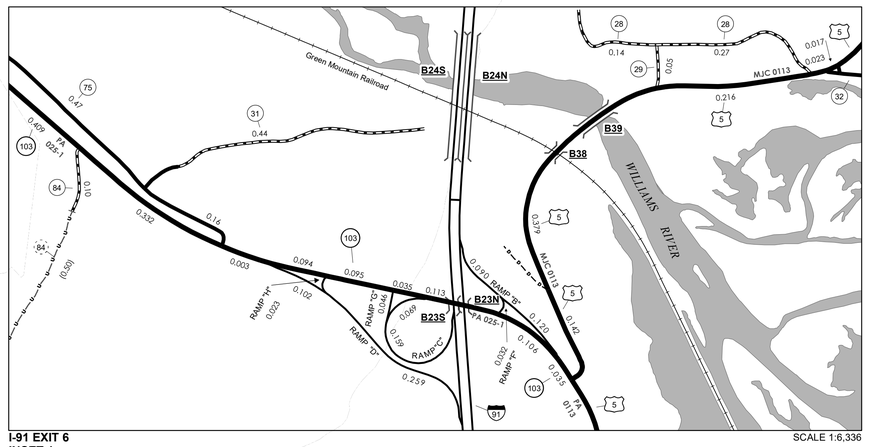

I-91 EXIT 6 INSET 1 SCALE 1:6,336
0 0.08 0.16 Miles

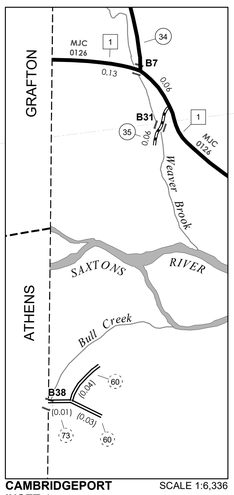

CAMBRIDGEPORT INSET 4 SCALE 1:6,336
0 0.08 0.16 Miles

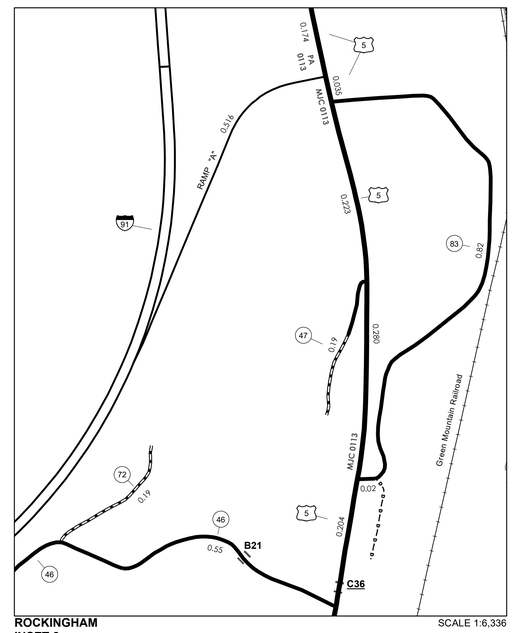

ROCKINGHAM INSET 2 SCALE 1:6,336
0 0.08 0.16 Miles

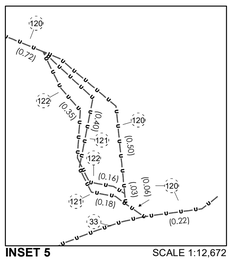
INSET 5 SCALE 1:12,672
0 0.15 0.3 Miles

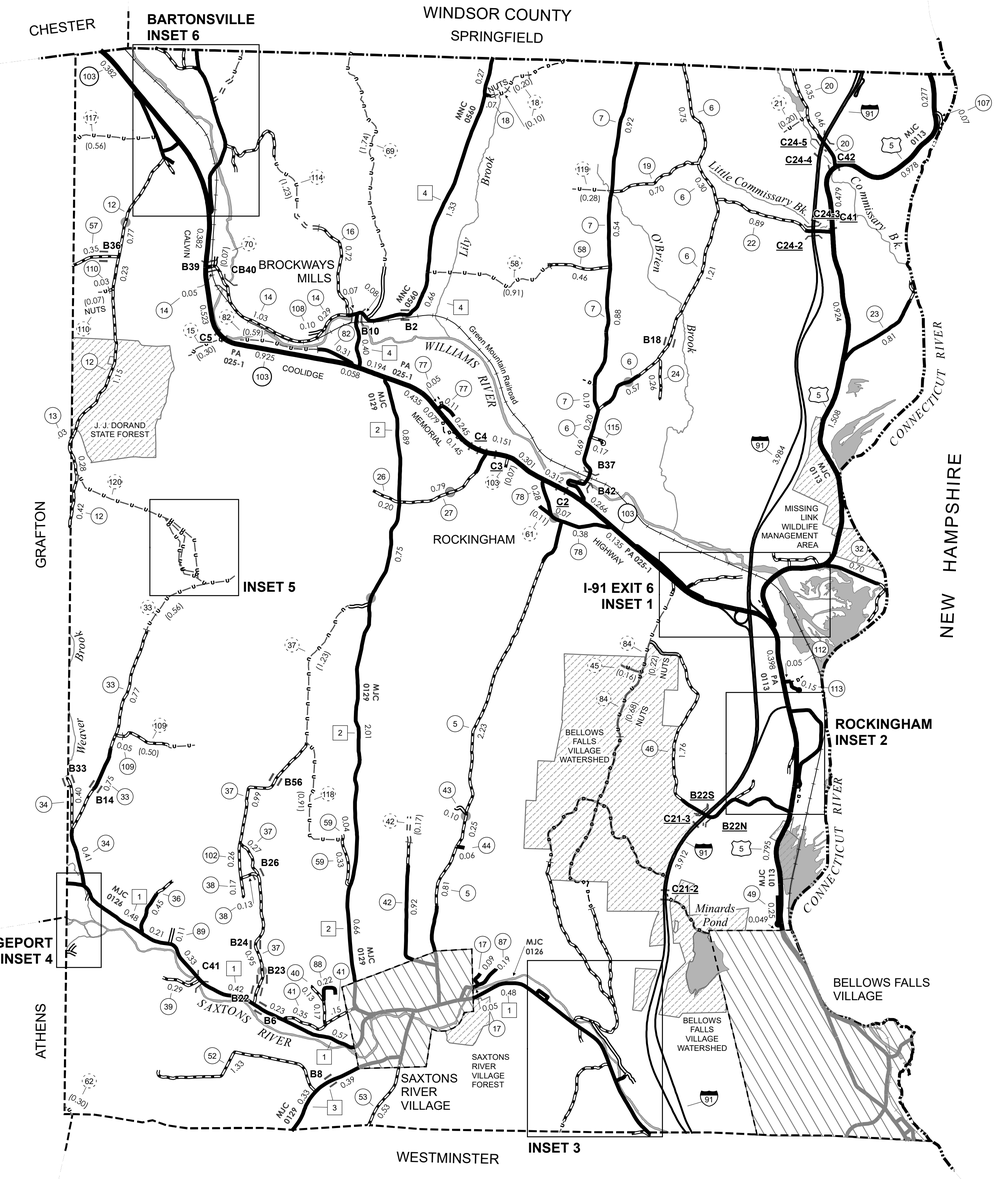

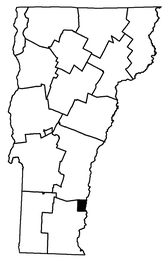

HIGHWAYS
- INTERSTATE
- U.S. ROUTE
- STATE ROUTE
- CLASS 1
- CLASS 2
- CLASS 3
- CLASS 4
- LEGAL TRAIL
- P PARK AND RIDE

- INTERSTATE OR DIVIDED HIGHWAY
- STATE - HARD SURFACE OR PAVED
- TOWN - HARD SURFACE OR PAVED
- GRAVEL
- SOIL OR GRADED AND DRAINED EARTH
- UNIMPROVED OR PRIMITIVE
- IMPASSABLE OR UNTRAVELED
- LEGAL TRAIL
- DISCONTINUED
- HIGHWAY CLASS CHANGE
- RAILROAD
- INACTIVE RAILROAD
- PUBLIC LAND - NATIONAL FOREST
- PUBLIC LAND - STATE/MUNICIPAL
- NFR NATIONAL FOREST ROAD
- ACE ARMY CORPS OF ENGINEERS
- USGH UNITED STATES GOV. HWY.

POLITICAL SUBDIVISIONS
- STATE BOUNDARY
- COUNTY BOUNDARY
- TOWN BOUNDARY
- VILLAGE BOUNDARY
- URBAN COMPACT BOUNDARY
- WATER BODY
- STREAM OR BROOK

BRIDGE OR CULVERT
- BRIDGE OR CULVERT > 20'
- BRIDGE OR CULVERT 6' - 20'
- BIKE PATH STRUCTURE
- VTCULVERTS BRIDGE
- VTCULVERTS CULVERT > 6'
- B34 / C34 STATE BRIDGE OR CULVERT IDENTIFIER
- B34 / C34 TOWN BRIDGE OR CULVERT IDENTIFIER

FEDERAL CLASSIFICATION IDENTIFIER
- MA MINOR ARTERIAL
- MJC MAJOR COLLECTOR
- MNC MINOR COLLECTOR
- PA PRINCIPAL ARTERIAL

DISCLAIMER:
The untraveled highways (laid-out town highways), discontinued highways, and legal trails hereon are those of which the Agency of Transportation has record; others may exist.

Highway and bridge data by the Agency of Transportation. Town short structures drawn from the VTCULVERTS (formerly VOBCIT) online database. All other data from the Vermont Open Geodata Portal. Only named streams shown.

Vermont State Plane Coordinate System
North American Datum of 1983
SPCS_Zone_Identifier: 4400
Geodetic Reference System 80
4,000-meter grid, Easting - Northing

VERMONT
GENERAL HIGHWAY MAP
Town of Rockingham
WINDHAM COUNTY

Transportation District #2

Prepared by the
Vermont Agency of Transportation
Division of Policy, Planning and Intermodal Development
in cooperation with
U.S. Department of Transportation
Federal Highway Administration

Mileage as of February 10, 2025
Map prepared September 19, 2025

SCALE 1:31,680

0.5 0 0.5 1 1.5 2
Miles

0.5 0 0.5 1 1.5 2
Kilometers

For more information contact: Vermont Agency of Transportation, Division of Policy, Planning & Intermodal Development - Mapping Section, 219 North Main Street, Barre, VT 05641 Telephone: 802-828-2600.

This map was funded in part through grants from the Federal Highway Administration, U.S. Department of Transportation. The representation of the authors expressed herein do not necessarily state or reflect those of the U. S. Department of Transportation.