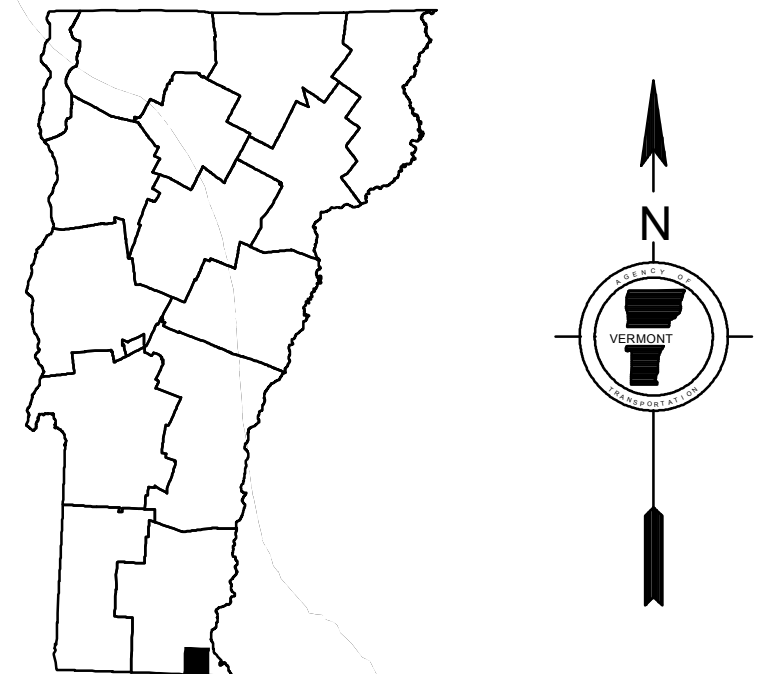
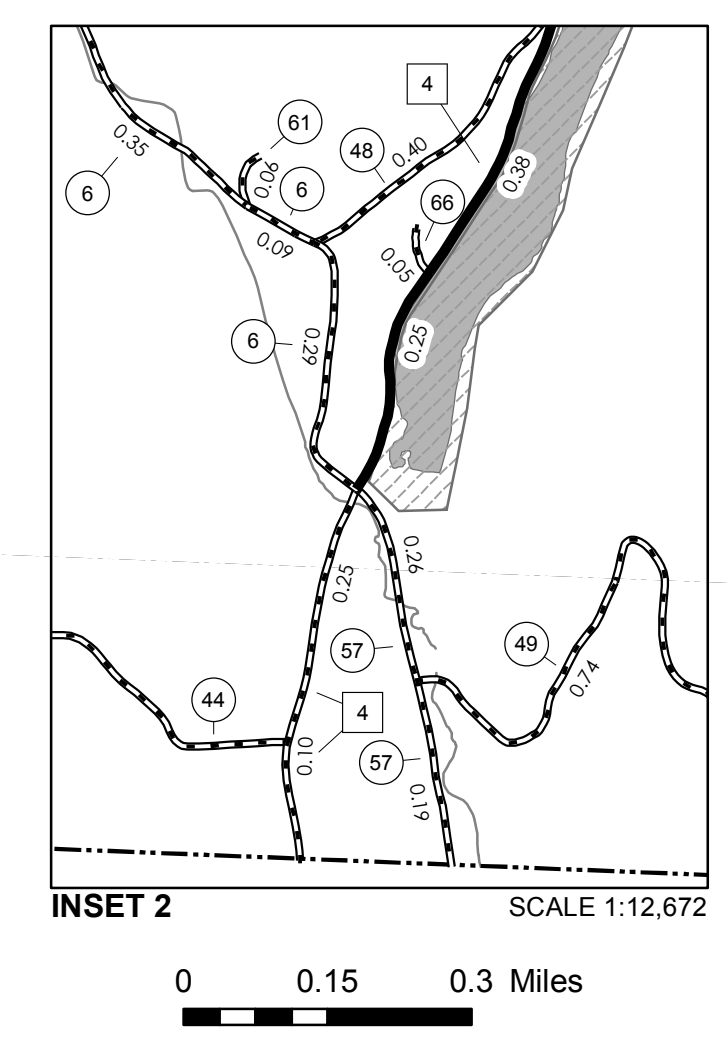
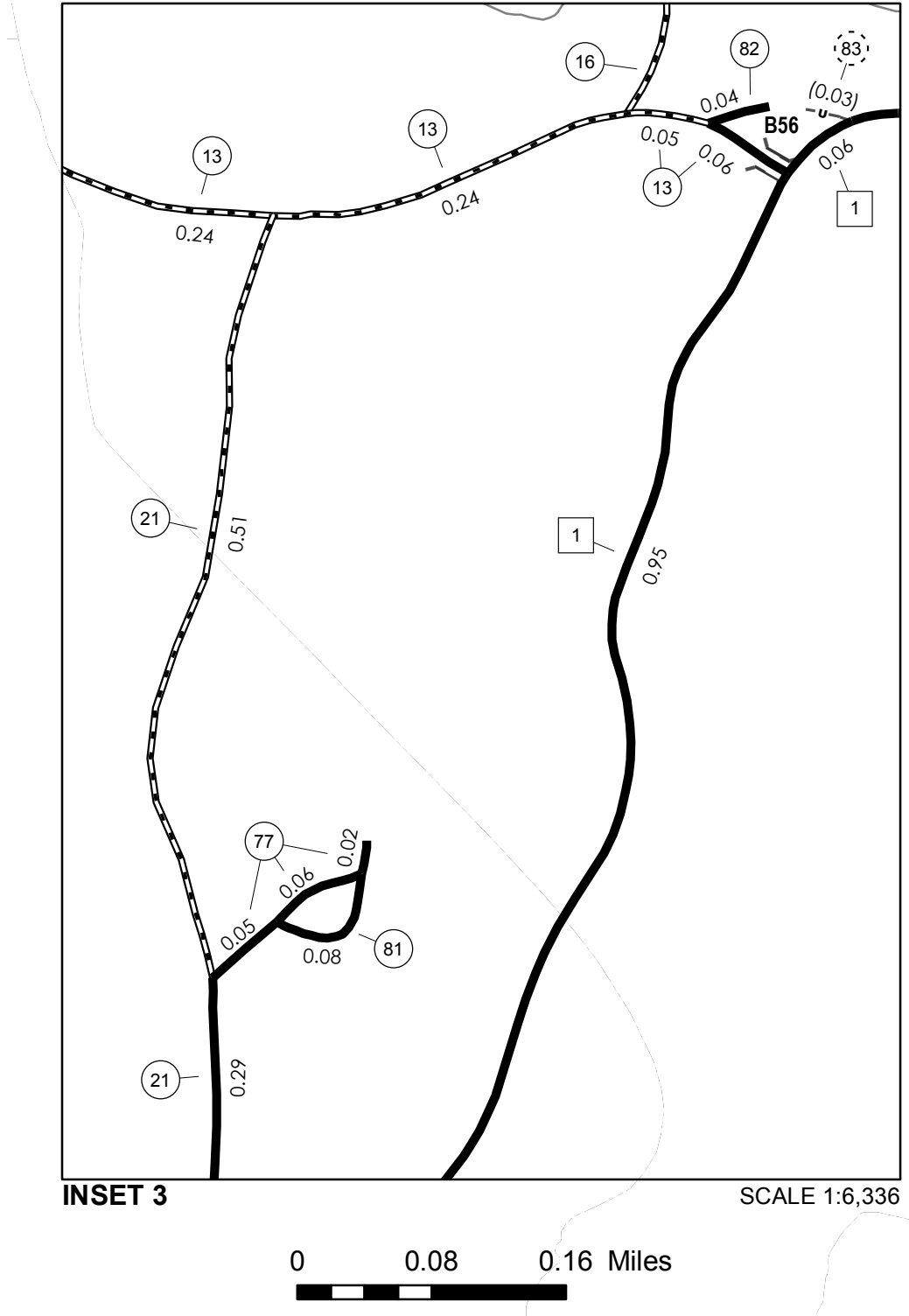
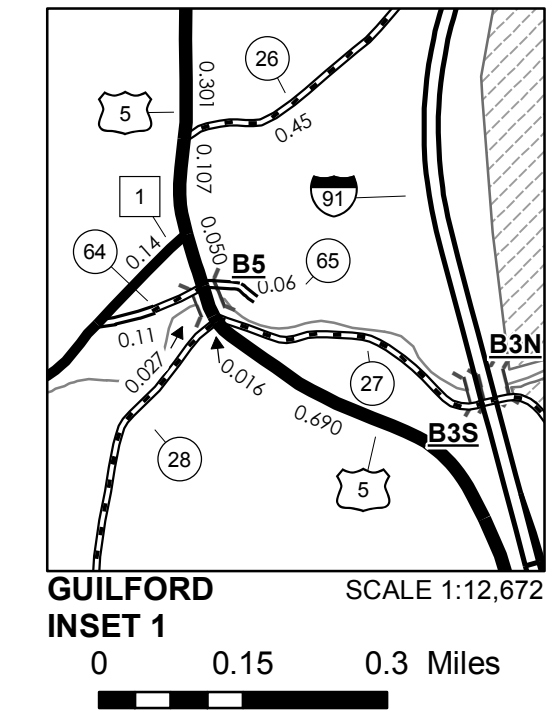


| TOWN HWY. No. | LENGTH IN MILES CLASS 3 | LENGTH IN MILES CLASS 4 | TOWN HWY. No. | LENGTH IN MILES CLASS 3 | LENGTH IN MILES CLASS 4 |
|---------------|-------------------------|-------------------------|---------------|-------------------------|-------------------------|
| 5 | 2.02 | | 44 | 2.46 | (0.27) |
| 6 | 4.70 | | 45 | 0.16 | |
| 7 | 3.42 | | 46 | 0.21 | |
| 9 | | (1.25) | 47 | 0.45 | |
| 10 | 1.25 | | 48 | 0.40 | |
| 11 | 0.20 | | 49 | 3.58 | (0.52) |
| 12 | 0.70 | | 50 | 0.73 | |
| 13 | 2.66 | | 51 | 1.47 | |
| 14 | 0.15 | | 52 | 0.10 | |
| 15 | 1.08 | | 53 | 0.11 | |
| 16 | 0.58 | (0.97) | 54 | 0.09 | |
| 17 | 0.60 | (0.21) | 55 | 0.22 | |
| 18 | 1.78 | | 56 | | (0.50) |
| 19 | 0.54 | (0.34) | 57 | 0.45 | |
| 20 | 1.82 | | 58 | 0.17 | |
| 21 | 0.80 | | 59 | 0.10 | (0.80) |
| 22 | 0.35 | (0.20) | 60 | 0.06 | |
| 23 | 1.34 | | 61 | 0.06 | |
| 24 | 0.20 | | 63 | 0.15 | |
| 25 | 0.98 | | 64 | 0.11 | |
| 26 | 0.45 | (0.14) | 65 | 0.06 | |
| 27 | 0.89 | | 66 | 0.05 | |
| 28 | 0.92 | | 67 | 0.15 | |
| 29 | 0.27 | | 69 | 0.06 | |
| 30 | 0.96 | (1.03) | 70 | 0.14 | |
| 31 | 0.43 | (0.90) | 71 | 0.22 | |
| 32 | 0.35 | | 72 | 0.15 | |
| 33 | 0.36 | (0.24) | 73 | 0.29 | |
| 34 | 0.98 | (0.39) | 74 | 0.09 | |
| 35 | 0.20 | | 75 | 0.33 | |
| 36 | 0.12 | | 76 | | (0.10) |
| 37 | 1.26 | (0.19) | 77 | 0.13 | |
| 38 | 0.72 | | 78 | 0.78 | |
| 39 | 0.25 | | 79 | 0.60 | |
| 40 | 0.20 | | 80 | 0.78 | |
| 41 | 0.22 | (1.40) | 81 | 0.08 | |
| 42 | 0.70 | (0.75) | 82 | 0.04 | |
| 43 | 0.08 | (0.14) | 83 | | (0.03) |
| TOTAL | | | 49.56 | | 10.37 |

MILEAGE SUMMARY

| | | |
|-------------------------|-------|---------------|
| CLASS 2 | | |
| TH-1 | 8,250 | |
| TH-2 | 3,700 | |
| TH-3 | 0,210 | |
| TH-4 | 5,090 | |
| TOTAL CLASS 2 | | 17,250 |
| CLASS 3 | | |
| TOTAL CLASS 3 | | 49.56 |
| TOTAL TOWN | | 66.810 |
| US HIGHWAY | | |
| US-5 | 6,758 | |
| TOTAL US HIGHWAY | | 6,758 |
| INTERSTATE | | |
| I-91 | 3,925 | |
| TOTAL INTERSTATE | | 3,925 |
| TOTAL INTERSTATE | | 3,925 |

TOTAL TRAVELED HIGHWAYS, FEB. 10, 2013: 77.493
 (Excludes Class 4, Legal Trail, and Unidentified Corridor Mileage)



VERMONT
GENERAL HIGHWAY MAP
Town of Guilford

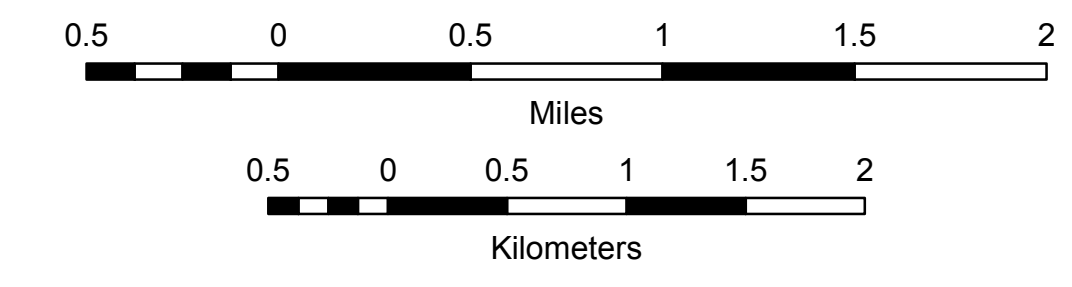
WINDHAM COUNTY

Transportation District #2

Prepared by the
 Vermont Agency of Transportation
 Division of Policy, Planning and Intermodal Development
 in cooperation with
 U.S. Department of Transportation
 Federal Highway Administration

Mileage as of February 10, 2013
 Map prepared October 17, 2013

SCALE 1:31,680



Vermont State Plane Coordinate System
 North American Datum of 1983
 SPCS_Zone_Identifier: 4400
 Geodetic Reference System 80
 4,000-meter grid, Easting - Northing

DISCLAIMER:
 The untraveled highways (laid-out town highways), discontinued highways, and legal trails hereon are those of which the Agency of Transportation has record; others may exist.
 Highway and bridge data by the Agency of Transportation. All other data from the Vermont Center for Geographic Information. Only named streams are shown.