County-Town Code: 1304

DOVER, WINDHAM COUNTY - 2014

TOWN HWY. No.	LENGTH IN MILES CLASS 3	CLASS 4
6	0.05	
7	0.34	
8	3.37	
9	1.80	
10	0.15	
11	0.29	
12	0.33	
13	0.29	
14	0.72	
15	3.83	(0.66)
16	0.75	
17	0.91	
18	0.54	
19	3.34	
20	0.32	
21	0.95	
22	1.07	
23	1.56	
24	0.60	
25	1.02	
26	1.37	
27	1.02	
28	1.77	
29		(0.85)
30	0.45	
31	1.56	
33	0.15	
34	0.22	
35	0.06	
38	0.06	
39	0.40	(0.10)
41	0.40	
42	2.91	
43	0.65	
44	0.28	
45	0.64	
46	0.17	
47	0.37	
48	0.17	
49	0.16	
50	0.58	
51	0.06	
52	0.25	
53	0.25	
54	0.05	
55	0.22	
56	0.24	
57	0.74	
58	0.31	
59	0.08	
60	0.36	
65	0.97	
66	0.73	
67	0.85	
68	0.75	
69	0.35	
70	0.51	
71	0.71	
72	0.05	
73	0.20	
75	0.12	
76	0.18	
77	0.71	
78	0.41	
79	0.77	
81	0.20	
82	0.17	
83	0.22	
84	0.04	
85	0.08	
86	0.03	
87	0.24	
88	0.53	
89	0.20	
90	0.66	
91	0.23	
92		(0.51)
TOTAL	48.09	2.12

TOWN HWY. No.	LENGTH IN MILES "NOT UP TO STANDARD"
15	(0.53)
TOTAL	0.53

* The sections of the town highways listed above are legally Class 3, but have been deemed "Not Up To Standard" and are functionally Class 4 Town Highways

LEGAL TRAIL No.	LENGTH IN MILES LEGAL TRAIL
2	(0.29)
3	(0.50)
4	(2.00)
5	(2.22)
6	(1.00)
7	(0.33)
8	(0.72)
9	(0.72)
10	(0.99)
11	(0.32)
12	(1.42)
TOTAL	10.51

MILEAGE SUMMARY

CLASS 2		
TH-1	4.370	
TH-2	2.000	
TH-3	1.540	
TH-4	1.380	
TH-5	1.090	
	TOTAL CLASS 2	10.380
CLASS 3		
	TOTAL CLASS 3	48.09
	TOTAL TOWN	**58.470**
STATE HIGHWAY		
VT-100	5.547	
	TOTAL STATE HIGHWAY	5.547
	TOTAL STATE	**5.547**

TOTAL, TRAVELED HIGHWAYS, FEB. 10, 2014: 64.017
(Excludes Class 4, Legal Trail, and Unidentified Corridor Mileage)

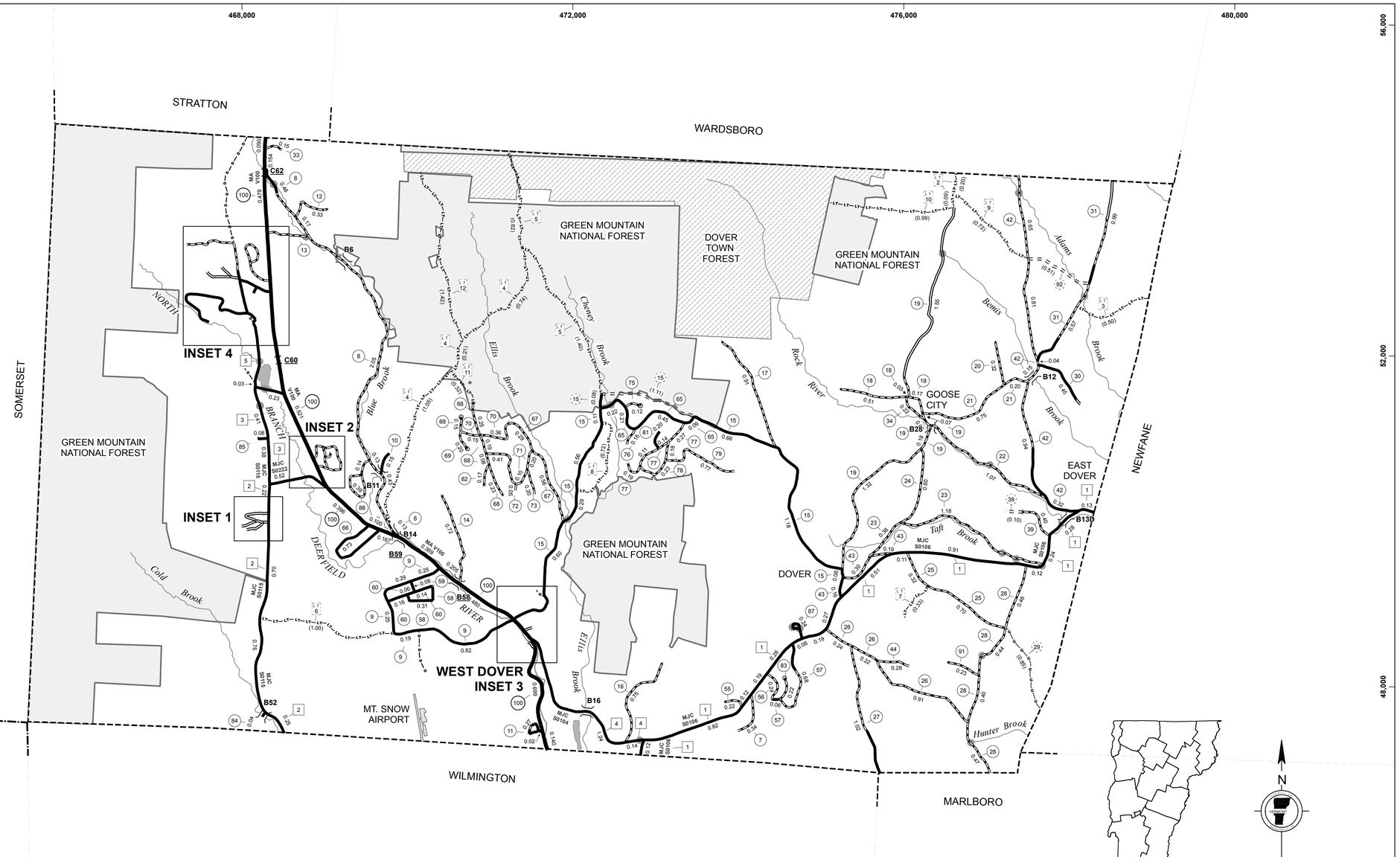

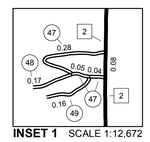

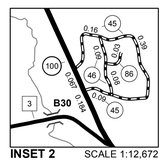

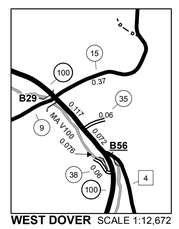

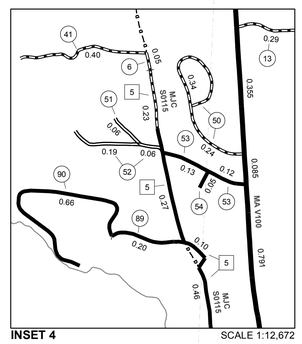

HIGHWAYS
- INTERSTATE
- U.S. ROUTE
- STATE ROUTE
- CLASS 1
- CLASS 2
- CLASS 3
- CLASS 4
- LEGAL TRAIL

- INTERSTATE OR DIVIDED HIGHWAY
- STATE - HARD SURFACE OR PAVED
- TOWN - HARD SURFACE OR PAVED
- GRAVEL
- SOIL OR GRADED AND DRAINED EARTH
- UNIMPROVED OR PRIMITIVE
- IMPASSABLE OR UNTRAVELED
- LEGAL TRAIL
- DISCONTINUED
- HIGHWAY CLASS CHANGE
- RAILROAD
- INACTIVE RAILROAD
- NFR NATIONAL FOREST ROAD
- SFH STATE FOREST HIGHWAY
- P PARK AND RIDE

- PUBLIC LAND - GREEN MOUNTAIN NATIONAL FOREST
- PUBLIC LAND - STATE/MUNICIPAL

POLITICAL SUBDIVISIONS
- STATE BOUNDARY
- COUNTY BOUNDARY
- TOWN BOUNDARY
- VILLAGE BOUNDARY
- URBAN COMPACT BOUNDARY
- WATER BODY
- STREAM OR BROOK

BRIDGE OR CULVERT
- BRIDGE OR CULVERT > 20'
- BRIDGE OR CULVERT 6' - 20'
- VOBCIT BRIDGE
- VOBCIT CULVERT > 6'
- B34 / C34 STATE BRIDGE OR CULVERT IDENTIFIER
- B34 / C34 TOWN BRIDGE OR CULVERT IDENTIFIER

FEDERAL CLASSIFICATION IDENTIFIER
- FAU URBAN ARTERIAL OR COLLECTOR
- MA MINOR ARTERIAL
- MJC MAJOR COLLECTOR
- MNC MINOR COLLECTOR
- PA PRINCIPAL ARTERIAL

DISCLAIMER:
The untravelled highways (laid-out town highways), discontinued highways, and legal trails hereon are those of which the Agency of Transportation has record; others may exist.

Highway and bridge data by the Agency of Transportation. Town short structures are drawn from the Vermont Online Bridge & Culvert Inventory Tool (VOBCIT) database. All other data from the Vermont Center for Geographic Information. Only named streams are shown.

Vermont State Plane Coordinate System
North American Datum of 1983
SPCS_Zone_Identifier: 4400
Geodetic Reference System 80
4,000-meter grid, Easting - Northing

VERMONT
GENERAL HIGHWAY MAP
Town of Dover
WINDHAM COUNTY

Transportation District #1

Prepared by the
Vermont Agency of Transportation
Division of Policy, Planning and Intermodal Development
in cooperation with
U.S. Department of Transportation
Federal Highway Administration

Mileage as of February 10, 2014
Map prepared October 06, 2014

SCALE 1:25,344

0.35 0 0.35 0.7 1.05 1.4
Miles

0.4 0 0.4 0.8 1.2 1.6
Kilometers

For more information contact: Vermont Agency of Transportation, Division of Policy, Planning & Intermodal Development - Mapping Section, 1 National Life Drive, Montpelier, VT 05633-5001 Telephone: 802-828-2600.

This map was funded in part through grants from the Federal Highway Administration, U.S. Department of Transportation. The representation of the authors expressed herein do not necessarily state or reflect those of the U. S. Department of Transportation.