County-Town Code: 1302

BRATTLEBORO, WINDHAM COUNTY - 2025

TOWN HWY. No.	LENGTH IN MILES CLASS 3	CLASS 4	TOWN HWY. No.	LENGTH IN MILES CLASS 3	CLASS 4
2		(0.51)	388	0.12	
4		(1.87)	390		(0.11)
6		(0.10)	392	0.27	
8	0.94		393	0.06	
10	0.49		395	0.22	
12	3.30		396	0.18	
14	0.20		397	0.16	
18		(0.10)	398	0.36	
20	0.56	(1.14)	400	0.41	
23	0.11		402	0.09	
24	2.03		404	0.17	
25	0.81		406	0.41	
26	1.87		408	0.05	(0.09)
27	0.18		410	0.13	
28	0.68		412	0.09	
29	0.52		414	0.14	
30	1.09		416	0.23	
32	1.46		418	0.37	
34	0.31		419	0.08	
35	0.31		420	0.13	(0.15)
36	2.00		422	0.07	
38	0.32		423	0.04	
40	0.81		424	0.05	
41	0.09		428	0.44	
42	0.75		430	0.18	
43	0.23		432	0.04	
44	0.04		434	0.34	
46	0.34		438	0.04	
47	0.06		442	0.20	
48	0.50	(1.14)	444	0.34	
50	0.28	(1.11)	445	0.06	
52	1.25		446	0.37	
54	0.94	(0.28)	448	0.18	
56	0.96	(0.69)	450	0.10	
58	0.38		452	0.10	
60	1.21		454	0.03	
62	1.10		455	0.13	
64	0.10		456	0.09	
66	0.38		458	0.11	
68	2.32		460	0.07	
70	0.19	(0.37)	462	0.40	
72	1.77		464	0.07	
73	0.23		466	0.08	
74	0.47		468	0.22	
76	1.54		470	0.06	
78	0.16		472	0.06	
80	0.01		474	0.05	
82	0.21		476	0.06	
83	0.66		478	0.09	
84	0.13		480	0.38	
85	0.42		481	0.04	
86	0.14		482	0.11	
87	0.51		484	0.09	
88	0.20		486	0.31	
89	0.11		488	0.29	
90		(0.12)	490	0.23	
91	0.54		492	0.07	
92	1.27		494	0.32	
300	0.32		496	0.27	
302	0.10		498	0.25	
304	0.31		500	0.12	
306	0.32		502	0.04	
308	0.16		504	0.38	
310	0.18		506	0.06	
314	0.31		508	0.05	
316	0.10		510	0.07	
317	0.04		512	0.40	
318	0.15		514	0.31	
319	0.06		516	0.12	
320	0.11		518	0.17	
322	0.09		520	0.08	
324	0.75		522	0.26	
326	0.10		524	0.21	
327	0.03		526	0.03	
328	0.25		528	0.07	
329		(0.09)	530	0.56	
330	0.15		532	0.03	
332	0.30		534	0.09	
334	0.12		536	0.21	
336	0.16		538	0.31	
338	0.05		540	0.06	
340	0.27		542	0.04	
342	0.13		544	0.07	
344	0.04		546	0.04	
346	0.20		548	0.42	
350	0.13		549	0.20	
352	0.04		700	0.21	
354	0.09		701	0.03	
355	0.48		702	0.08	
356	0.30		703	0.32	
358	0.07		704	0.16	
360	0.18		705	0.18	
362	0.10		706	0.33	
364	0.13		707	0.66	
366	0.19		708	0.45	
368	0.10		709	0.09	
370	0.05		710	0.35	
372	0.17		711	0.11	
375	0.04		712	0.12	
376	0.12		714	0.28	
378	1.09		715	0.14	
380	0.19		716	0.32	
382	0.20		717	0.15	
384	0.11		718	0.10	
386	0.15		**TOTAL**	**64.79**	**7.87**

LEGAL TRAIL No.	LENGTH IN MILES LEGAL TRAIL
1	(0.06)
2	(0.04)
TOTAL	**0.10**

HIGHWAYS
- INTERSTATE
- U.S. ROUTE
- STATE ROUTE
- CLASS 1
- CLASS 2
- CLASS 3
- CLASS 4
- LEGAL TRAIL
- P PARK AND RIDE

- INTERSTATE OR DIVIDED HIGHWAY
- STATE - HARD SURFACE OR PAVED
- TOWN - HARD SURFACE OR PAVED
- GRAVEL
- SOIL OR GRADED AND DRAINED EARTH
- UNIMPROVED OR PRIMITIVE
- IMPASSABLE OR UNTRAVELED
- LEGAL TRAIL
- DISCONTINUED
- HIGHWAY CLASS CHANGE
- RAILROAD
- INACTIVE RAILROAD
- PUBLIC LAND - NATIONAL FOREST
- PUBLIC LAND - STATE/MUNICIPAL
- NFR NATIONAL FOREST ROAD
- ACE ARMY CORPS OF ENGINEERS
- USGH UNITED STATES GOV. HWY.

POLITICAL SUBDIVISIONS
- STATE BOUNDARY
- COUNTY BOUNDARY
- TOWN BOUNDARY
- VILLAGE BOUNDARY
- URBAN COMPACT BOUNDARY
- WATER BODY
- STREAM OR BROOK

BRIDGE OR CULVERT
- BRIDGE OR CULVERT > 20'
- BRIDGE OR CULVERT 6' - 20'
- BIKE PATH STRUCTURE
- VTCULVERTS BRIDGE
- VTCULVERTS CULVERT > 6'
- B34 / C34 STATE BRIDGE OR CULVERT IDENTIFIER
- B34 / C34 TOWN BRIDGE OR CULVERT IDENTIFIER

FEDERAL CLASSIFICATION IDENTIFIER
- MA MINOR ARTERIAL
- MJC MAJOR COLLECTOR
- MNC MINOR COLLECTOR
- PA PRINCIPAL ARTERIAL

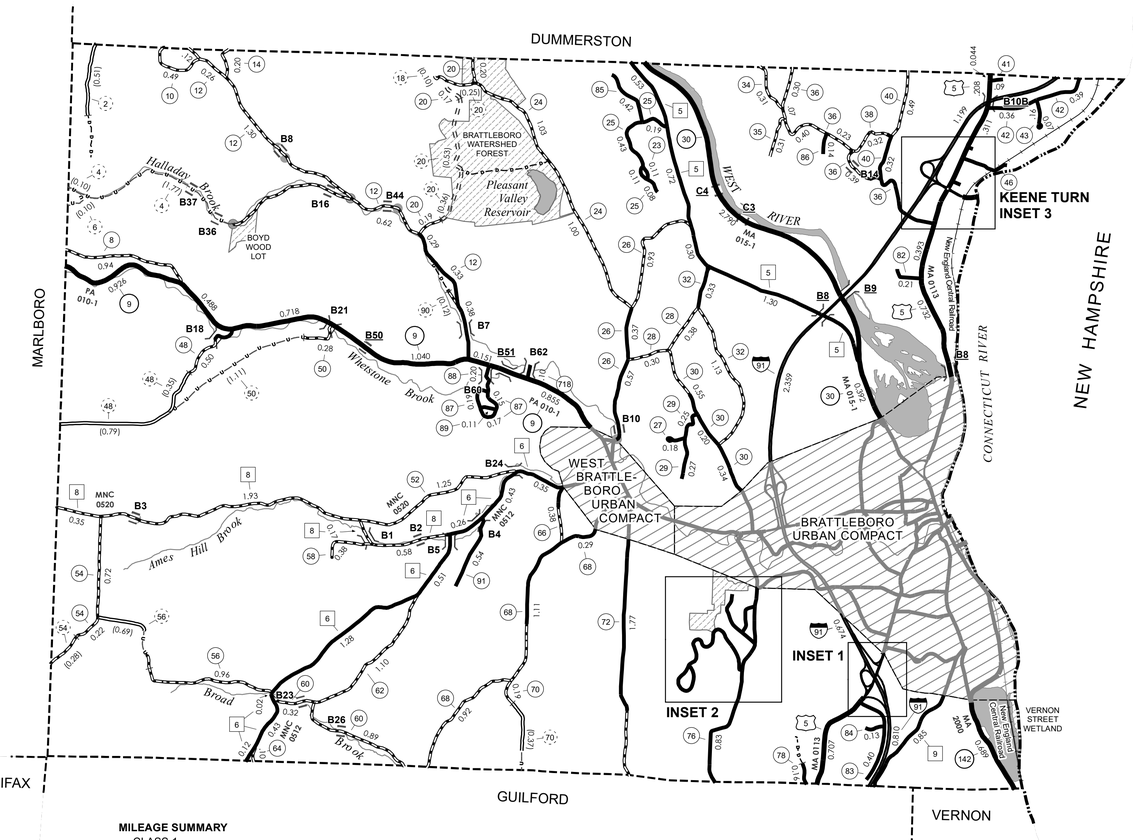

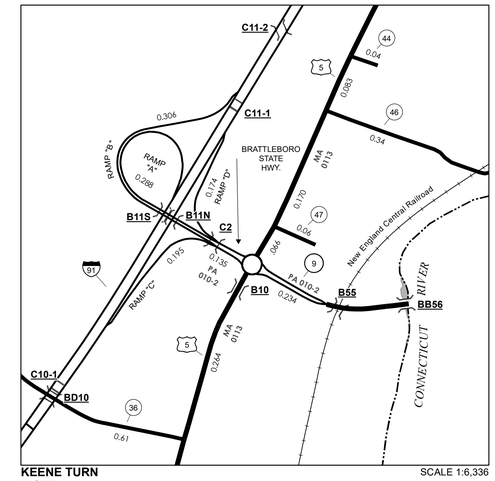

MILEAGE SUMMARY

CLASS 1		
TH-1	2.168	
TH-2	2.792	
TH-3	0.326	
TH-4	1.069	
	TOTAL CLASS 1	6.355
CLASS 1 - Ramps		
TH-1	0.065	
	TOTAL CLASS 1 - Ramps	0.065
CLASS 2		
TH-5	2.850	
TH-6	3.800	
TH-7	0.080	
TH-8	3.030	
TH-9	2.060	
TH-10	1.670	
TH-11	0.400	
	TOTAL CLASS 2	13.890
CLASS 3		
	TOTAL CLASS 3	64.79
	TOTAL TOWN	**85.100**
STATE HIGHWAY		
VT-9	4.412	
VT-30	3.254	
VT-119	0.089	
VT-142	1.098	
NSH-BSH	0.135	
	TOTAL STATE HIGHWAY	8.988
US HIGHWAY		
US-5	3.599	
	TOTAL US HIGHWAY	3.599
	TOTAL STATE	**12.587**
INTERSTATE		
I-91	6.085	
	TOTAL INTERSTATE	6.085
INTERSTATE - Ramps		
I-91	3.692	
	TOTAL INTERSTATE - Ramps	3.692
	TOTAL INTERSTATE	**9.777**

TOTAL, TRAVELED HIGHWAYS, FEB. 10, 2025: 107.464
(Excludes Class 4 and Legal Trail Mileage)

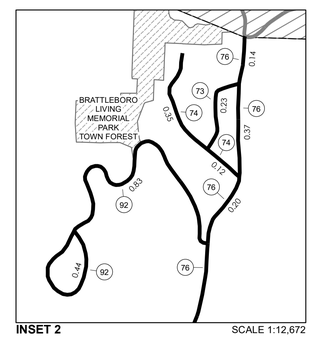

INSET 2 SCALE 1:12,672
0 0.15 0.3 Miles

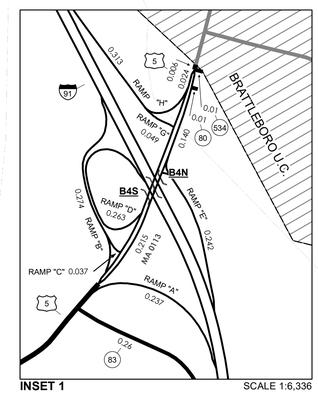

INSET 1 SCALE 1:6,336
0 0.075 0.15 Miles

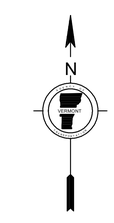

VERMONT
GENERAL HIGHWAY MAP
Town of Brattleboro
WINDHAM COUNTY

Transportation District #2

Prepared by the
Vermont Agency of Transportation
Division of Policy, Planning and Intermodal Development
in cooperation with
U.S. Department of Transportation
Federal Highway Administration

Mileage as of February 10, 2025
Map prepared September 02, 2025

SCALE 1:31,680

0.5 0 0.5 1 1.5 2
Miles
0.5 0 0.5 1 1.5 2
Kilometers

DISCLAIMER:
The untraveled highways (laid-out town highways), discontinued highways, and legal trails hereon are those of which the Agency of Transportation has record; others may exist.

Highway and bridge data by the Agency of Transportation. Town short structures drawn from the VTCULVERTS (formerly VOBCIT) online database. All other data from the Vermont Open Geodata Portal. Only named streams shown.

Vermont State Plane Coordinate System
North American Datum of 1983
SPCS_Zone_Identifier: 4400
Geodetic Reference System 80
4,000-meter grid, Easting - Northing

For more information contact: Vermont Agency of Transportation, Division of Policy, Planning & Intermodal Development - Mapping Section, 219 North Main Street, Barre, VT 05641 Telephone: 802-828-2600.

This map was funded in part through grants from the Federal Highway Administration, U.S. Department of Transportation. The representation of the authors expressed herein do not necessarily state or reflect those of the U. S. Department of Transportation.