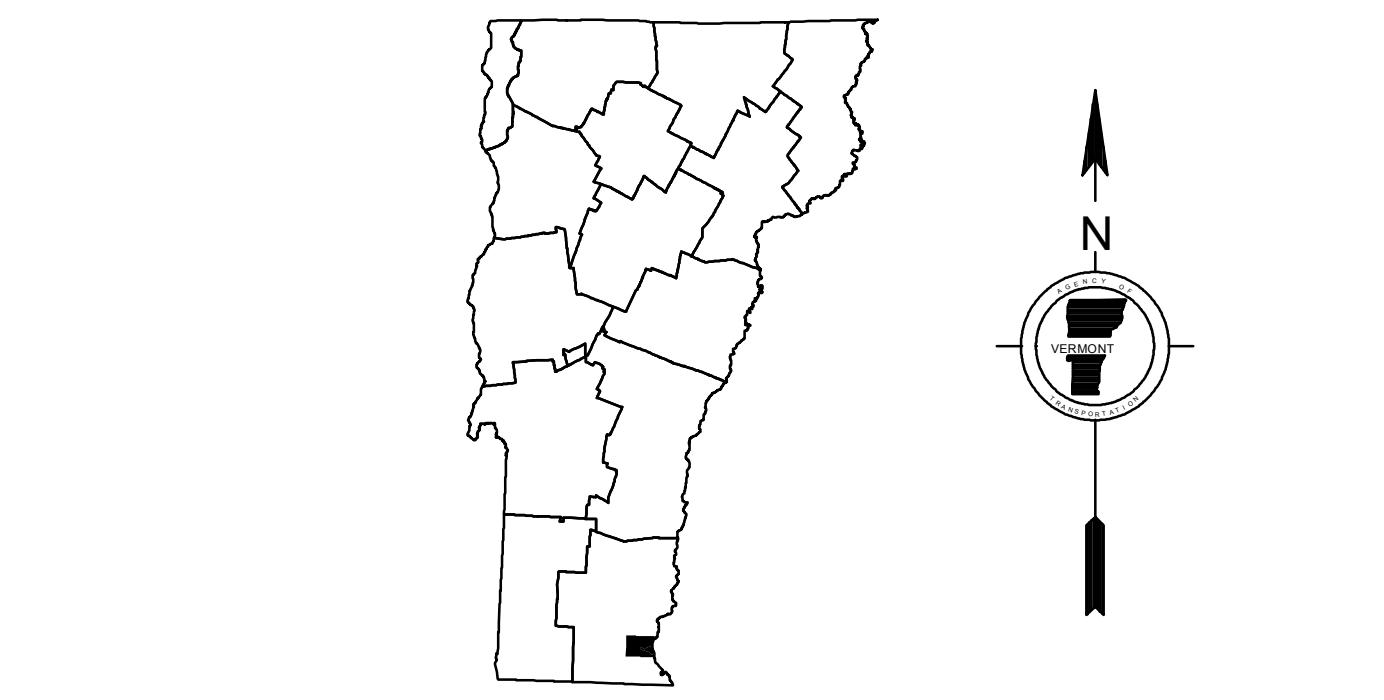
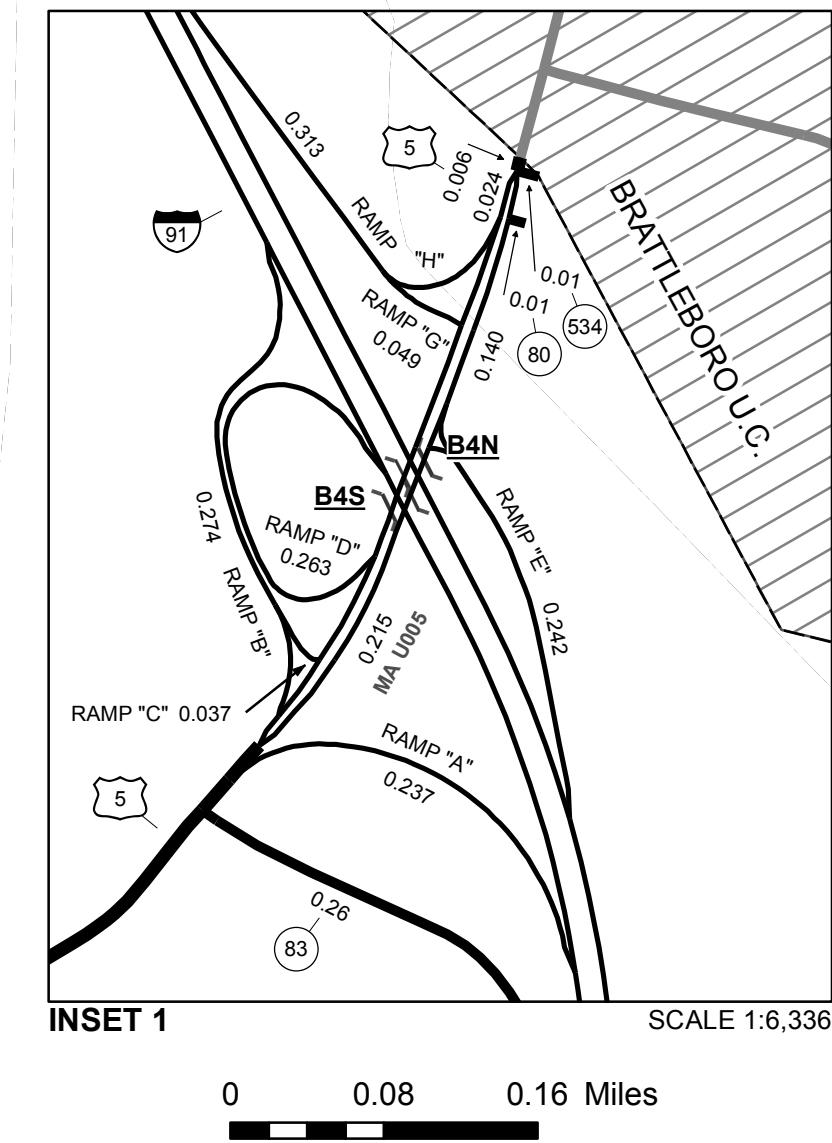
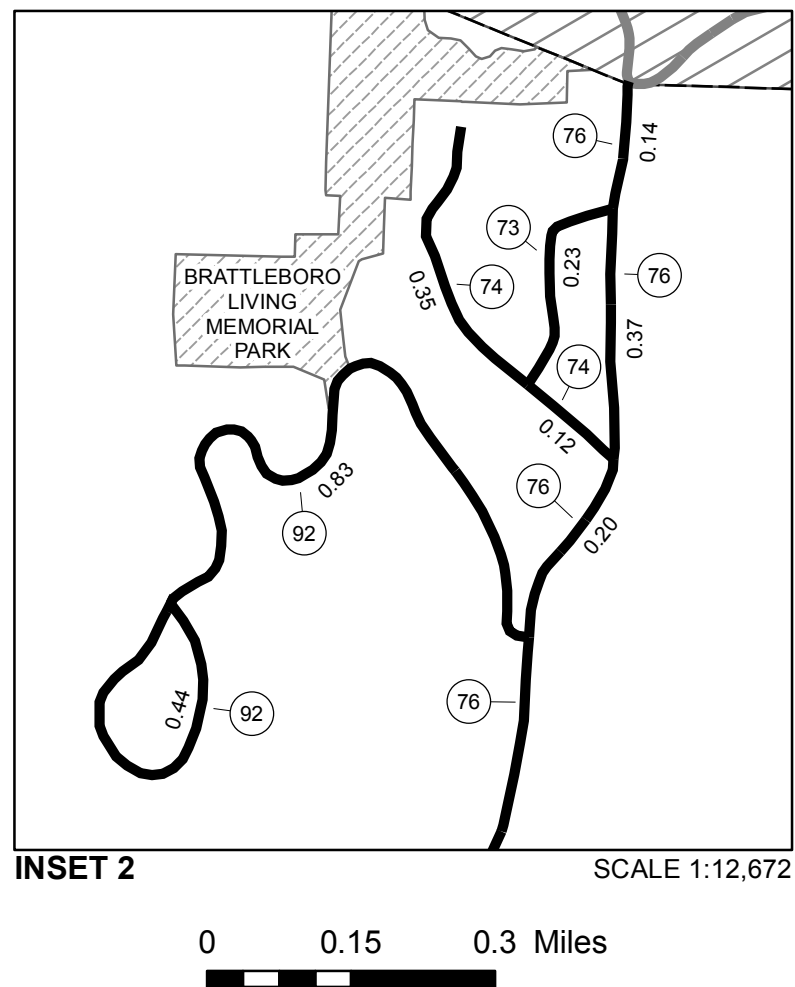


TOWN HWY. No.	LENGTH IN MILES CLASS 3	LENGTH IN MILES CLASS 4	TOWN HWY. No.	LENGTH IN MILES CLASS 3	LENGTH IN MILES CLASS 4
2		(0.51)	386	0.15	
4		(1.87)	388	0.12	
6		(0.10)	390		(0.15)
8	0.94		392	0.25	
10	0.49		393	0.06	
12	3.30		395	0.22	
14	0.20		396	0.18	
18		(0.10)	397	0.16	
20	0.56	(1.06)	398	0.36	
23	0.11		400	0.41	
24	2.03		418	0.37	
25	0.81		404	0.17	
26	1.87		406	0.41	
27	0.18		408	0.05	(0.09)
28	0.68		410	0.13	
29	0.52		412	0.09	
30	1.09		414	0.14	
32	1.43		416	0.23	
34	0.31		418	0.37	
35	0.31		419	0.08	
36	1.98		420	0.13	(0.15)
38	0.32		422	0.07	
40	0.81		423	0.04	
41	0.09		424	0.05	
42	0.75		428	0.44	
43	0.23	(1.14)	430	0.18	
44	0.04	(1.11)	432	0.04	
46	0.34		434	0.34	
47	0.06		438	0.04	
48	0.50		442	0.20	
50	0.28		444	0.34	
52	1.25		445	0.06	
54	0.94	(0.28)	446	0.37	
56	0.96	(0.69)	448	0.18	
58	0.38		450	0.10	
60	1.21		452	0.10	
62	1.10		454	0.03	
64	0.10		455	0.13	
66	0.38		456	0.09	
68	2.32		458	0.11	
70	0.19	(0.37)	460	0.07	
72	1.77		462	0.40	
73	0.23		464	0.07	
74	0.47		466	0.08	
76	1.54		468	0.22	
78	0.16		470	0.06	
80	0.01		472	0.06	
82	0.21		474	0.05	
83	0.66		476	0.06	
84	0.13		478	0.09	
85	0.42		480	0.38	
86	0.14		481	0.04	
87	0.51		482	0.11	
88	0.20		484	0.09	
89	0.11		486	0.31	
90		(0.12)	488	0.29	
91	0.54		490	0.23	
92	1.27		492	0.07	
300	0.32		494	0.32	
302	0.10		496	0.27	
304	0.31		498	0.25	
306	0.32		500	0.12	
308	0.16		502	0.04	
310	0.18		504	0.38	
314	0.31		506	0.06	
316	0.10		508	0.05	
317	0.04		510	0.07	
318	0.15		512	0.40	
319	0.06		514	0.31	
320	0.11		516	0.12	
322	0.09		518	0.17	
324	0.75		520	0.08	
326	0.10		522	0.26	
327	0.03		524	0.21	
328	0.25		526	0.03	
329		(0.09)	528	0.07	
330	0.15		530	0.56	
332	0.30		532	0.03	
334	0.12		534	0.09	
336	0.16		536	0.21	
338	0.05		538	0.31	
340	0.27		540	0.06	
342	0.13		542	0.04	
344	0.04		544	0.07	
346	0.20		546	0.04	
350	0.13		548	0.42	
352	0.04		549	0.20	
354	0.09		700	0.21	
355	0.48		701	0.03	
356	0.30		702	0.08	
358	0.07		703	0.32	
360	0.18		704	0.16	
362	0.10		705	0.18	
364	0.13		706	0.33	
366	0.19		707	0.66	
368	0.10		708	0.45	
370	0.05		709	0.09	
372	0.17		710	0.35	
375	0.04		711	0.11	
376	0.12		712	0.12	
378	1.09		714	0.28	
380	0.19		715	0.17	
382	0.20		716	0.31	
384	0.11		717	0.15	
TOTAL			64.64		7.83

LEGAL TRAIL No.	LENGTH IN MILES LEGAL TRAIL
1	(0.06)
2	(0.04)
TOTAL	0.10

MILEAGE SUMMARY

CLASS 1		
TH-1	2.168	
TH-2	2.792	
TH-3	0.326	
TH-4	1.069	
TOTAL CLASS 1	6.355	
CLASS 1 - Ramps		
TH-1	0.065	
TOTAL CLASS 1 - Ramps	0.065	
CLASS 2		
TH-5	2.850	
TH-6	3.800	
TH-7	0.080	
TH-8	3.030	
TH-9	2.060	
TH-10	1.670	
TH-11	0.400	
TOTAL CLASS 2	13.890	
CLASS 3		
TOTAL CLASS 3	64.64	
TOTAL TOWN	84.950	
STATE HIGHWAY		
VT-9	4.412	
VT-30	3.254	
VT-142	1.098	
NSH-BSH	0.135	
TOTAL STATE HIGHWAY	8.899	
US HIGHWAY		
US-5	3.599	
TOTAL US HIGHWAY	3.599	
TOTAL STATE	12.498	
INTERSTATE		
I-91	6.085	
TOTAL INTERSTATE	6.085	
INTERSTATE - Ramps		
I-91	3.692	
TOTAL INTERSTATE - Ramps	3.692	
TOTAL INTERSTATE	9.777	
TOTAL, TRAVELED HIGHWAYS, FEB. 10, 2018: 107.225		



VERMONT
GENERAL HIGHWAY MAP
Town of Brattleboro
 WINDHAM COUNTY
 Transportation District #2

Prepared by the
 Vermont Agency of Transportation
 Division of Policy, Planning and Intermodal Development
 in cooperation with
 U.S. Department of Transportation
 Federal Highway Administration

Mileage as of February 10, 2018
 Map prepared July 25, 2018
SCALE 1:31,680

