

TOWN HWY. No.	LENGTH IN MILES CLASS 3	LENGTH IN MILES CLASS 4
3	2.54	(1.11)
4	0.30	
5	0.75	(0.80)
6	4.83	(0.52)
7	0.30	
8	0.28	(2.70)
9	0.50	(0.70)
10		(1.40)
11		(0.30)
12		(0.20)
13		(0.50)
14		(0.45)
15		(1.50)
16	0.61	(1.41)
17		(3.70)
18		(1.60)
19		(0.40)
20	0.22	(0.08)
21		(0.35)
22	2.10	
23	0.13	
24		(0.20)
25	0.10	
26		(0.10)
27	0.76	(0.60)
28		(0.10)
29		(0.50)
30		(0.80)
31		(2.08)
32		(0.35)
33	3.40	
34	0.90	
35	0.75	(0.48)
36	3.05	
37		(0.10)
38		(0.10)
39	1.21	(0.26)
40	3.35	
41	0.22	(0.15)
42	0.27	(0.83)
43		(0.30)
44	0.74	(0.56)
45		(0.40)
46	0.34	
47	0.40	
48	0.60	
49	0.41	
50	1.05	
51	0.29	
52	0.52	
54	0.47	
55		(0.50)
56	0.12	
57	0.10	
59	0.03	
60	0.03	
61	0.06	
62		(0.08)
63	0.04	
64	0.05	
<b>TOTAL</b>	<b>31.82</b>	<b>26.21</b>

**MILEAGE SUMMARY**

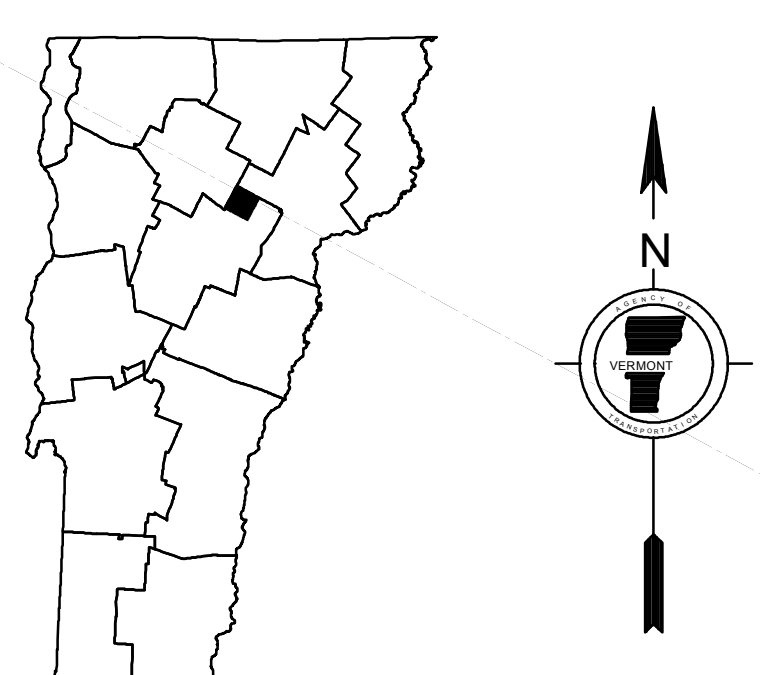
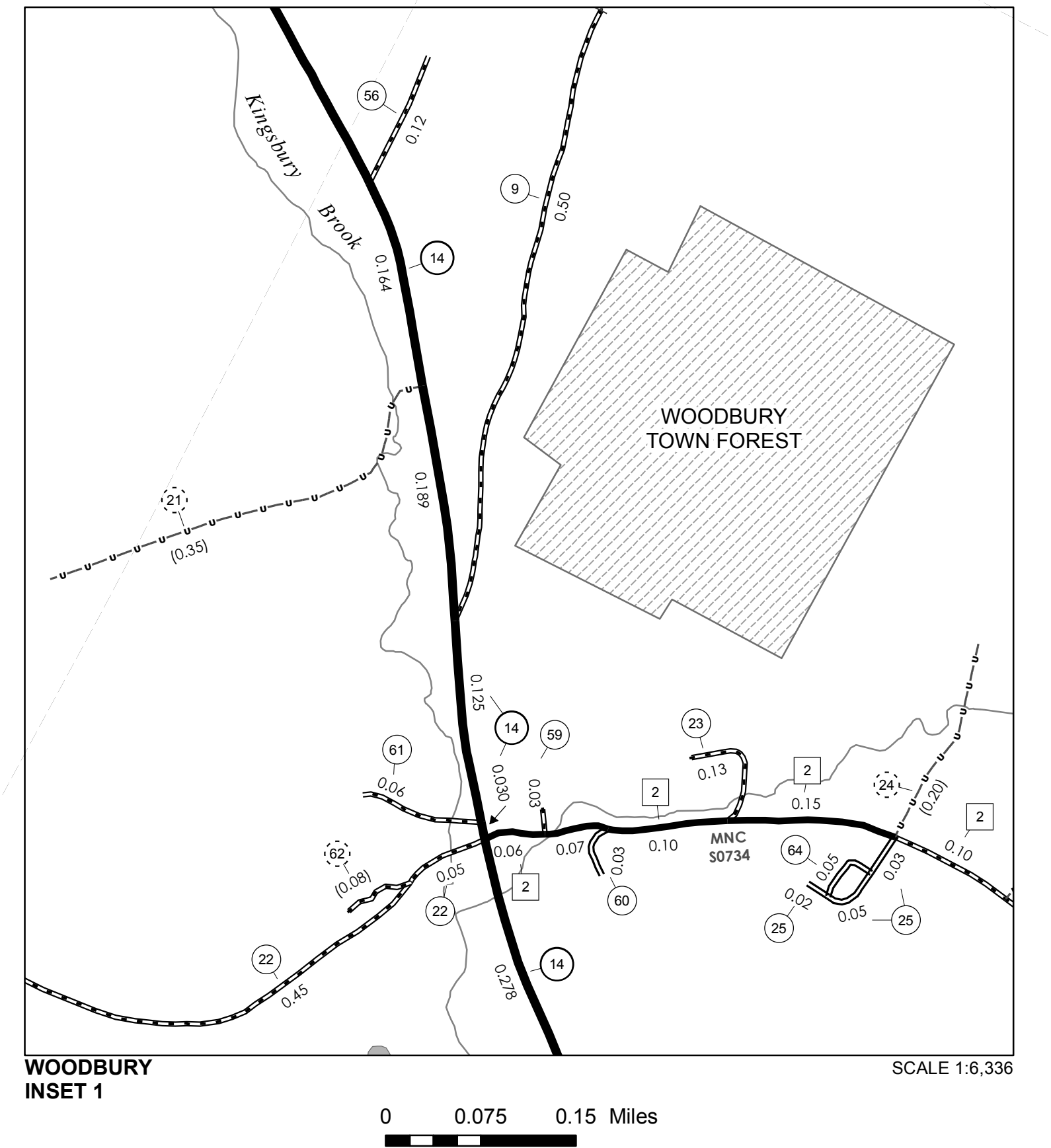
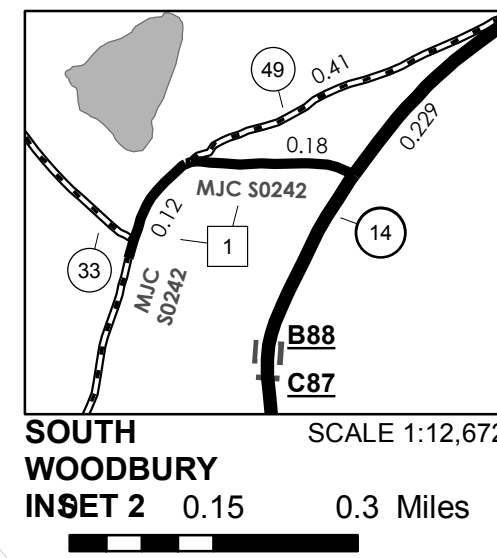
CLASS 2	1.250		
TH-1	3.800		
TH-2			
<b>TOTAL CLASS 2</b>	<b>5.050</b>		
CLASS 3			
<b>TOTAL CLASS 3</b>	<b>31.82</b>		
<b>TOTAL TOWN</b>	<b>36.870</b>		
STATE HIGHWAY			
VT-14	7.691		
<b>TOTAL STATE HIGHWAY</b>	<b>7.691</b>		
<b>TOTAL STATE</b>	<b>7.691</b>		

**TOTAL, TRAVELED HIGHWAYS, FEB. 10, 2013: 44.561**  
(Excludes Class 4, Legal Trail, and Unidentified Corridor Mileage)

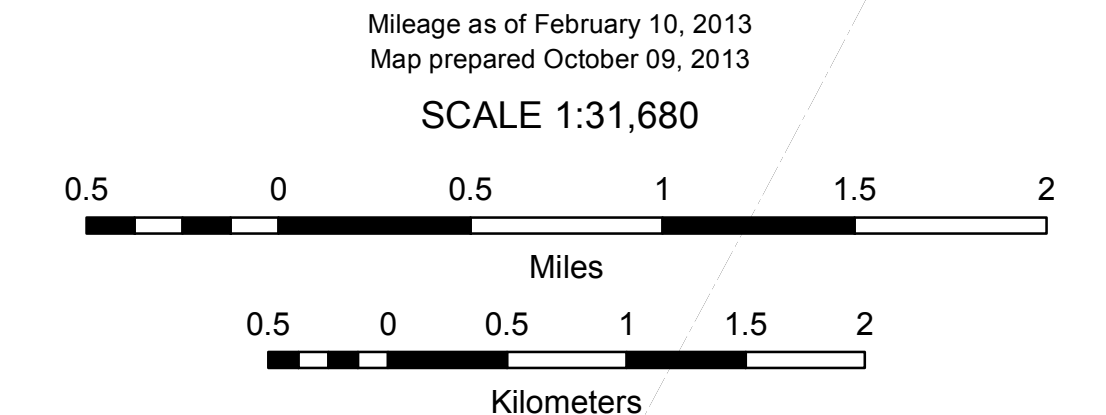
**TOWN HWY. No.**

31	0.22
<b>TOTAL</b>	<b>0.22</b>

\*The sections of the town highways listed above are legally Class 3, but have been deemed "Not Up To Standard" and are functionally Class 4 Town Highways



**VERMONT**  
**GENERAL HIGHWAY MAP**  
**Town of Woodbury**  
WASHINGTON COUNTY  
Transportation District #6  
Prepared by the  
Vermont Agency of Transportation  
Division of Policy, Planning and Intermodal Development  
in cooperation with  
U.S. Department of Transportation  
Federal Highway Administration



**DISCLAIMER:**  
The untraveled highways (laid-out town highways), discontinued highways, and legal trails herein are those of which the Agency of Transportation has record; others may exist.  
Highway and bridge data by the Agency of Transportation. All other data from the Vermont Center for Geographic Information. Only named streams are shown.