

| TOWN HWY. No. | LENGTH IN MILES CLASS 3 | LENGTH IN MILES CLASS 4 |
|---------------|-------------------------|-------------------------|
| 4 | 3.63 | |
| 5 | 0.58 | |
| 6 | 5.57 | |
| 7 | 2.30 | |
| 8 | | (1.10) |
| 9 | 2.00 | |
| 10 | 0.50 | |
| 11 | 3.90 | |
| 12 | 0.15 | |
| 13 | 0.37 | |
| 14 | 0.30 | |
| 15 | 0.22 | |
| 16 | 0.10 | |
| 17 | 0.08 | (0.20) |
| 18 | 1.05 | (0.37) |
| 19 | 0.30 | (1.15) |
| 21 | 0.25 | |
| 22 | | (0.20) |
| 23 | | (0.70) |
| 24 | 0.10 | |
| 25 | 0.10 | |
| 26 | 0.43 | |
| 27 | | (1.00) |
| 28 | 2.09 | |
| 29 | | (0.71) |
| 30 | | (0.10) |
| 31 | 0.45 | |
| 32 | 0.86 | |
| 33 | 0.05 | |
| 34 | 1.50 | (0.40) |
| 35 | 0.20 | |
| 37 | 0.13 | |
| 38 | 0.30 | |
| 39 | 0.19 | |
| 40 | 0.10 | |
| 41 | 0.34 | |
| 42 | 0.07 | |
| 43 | 0.41 | |
| 45 | 0.04 | |
| 46 | 0.76 | |
| 47 | 0.16 | |
| 48 | 0.29 | |
| 49 | 0.08 | |
| 50 | 0.12 | |
| 51 | 0.36 | |
| 52 | 0.04 | |
| 53 | 0.30 | |
| 54 | 0.25 | |
| 55 | 0.61 | |
| 56 | 0.17 | |
| 57 | 0.60 | |
| 58 | 0.10 | |
| 59 | 0.51 | |
| 60 | 0.10 | |
| 61 | 0.17 | |
| 62 | 0.14 | |
| 63 | 0.16 | |
| 64 | 0.65 | |
| 65 | 0.24 | |
| 66 | 0.12 | |
| 67 | 0.08 | |
| 68 | 0.06 | |
| 69 | 0.13 | |
| 70 | 0.28 | |
| 71 | 0.30 | |
| 72 | 0.08 | |
| 73 | 0.08 | |
| 74 | 0.05 | |
| 75 | 0.19 | |
| 76 | 0.04 | |
| 77 | 0.20 | |
| 78 | 0.11 | |
| 79 | 0.19 | |
| 80 | 0.05 | |
| 81 | 0.16 | |
| 82 | 0.16 | |
| 83 | 0.06 | |
| 84 | 0.11 | |
| 85 | 0.07 | |
| 86 | 0.29 | |
| 87 | 0.26 | |
| 88 | 0.57 | |
| 89 | 0.04 | |
| 90 | 0.06 | |
| 91 | 0.14 | |
| 92 | 0.04 | |
| 93 | 0.05 | |
| 94 | 0.14 | |
| 95 | 0.06 | |
| 96 | 0.06 | |
| 97 | 0.04 | |
| 98 | 0.06 | |
| 99 | 0.04 | |
| 100 | 0.14 | |
| TOTAL | 39.76 | 6.32 |

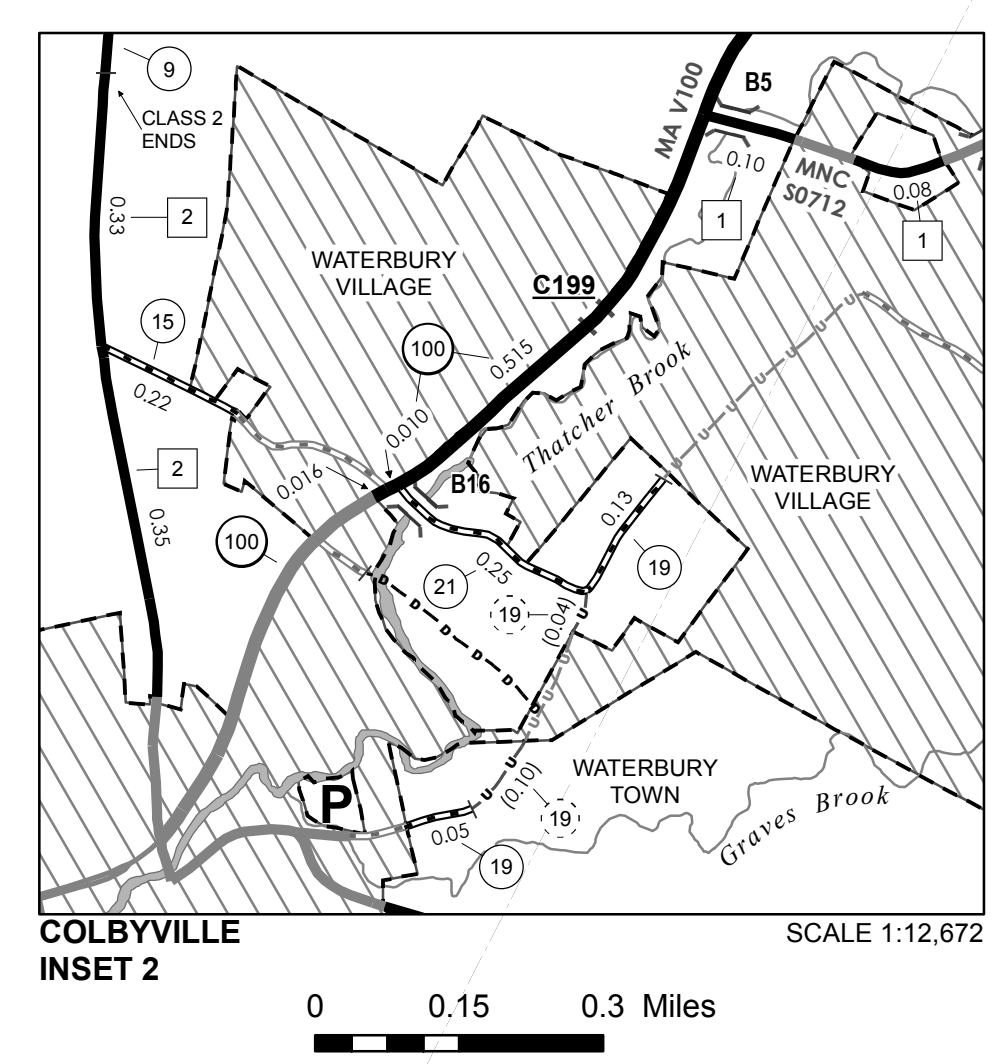
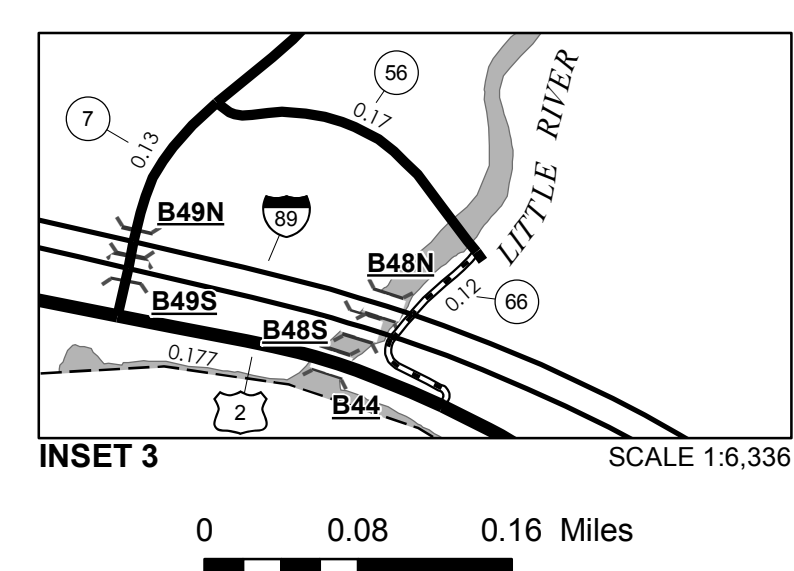
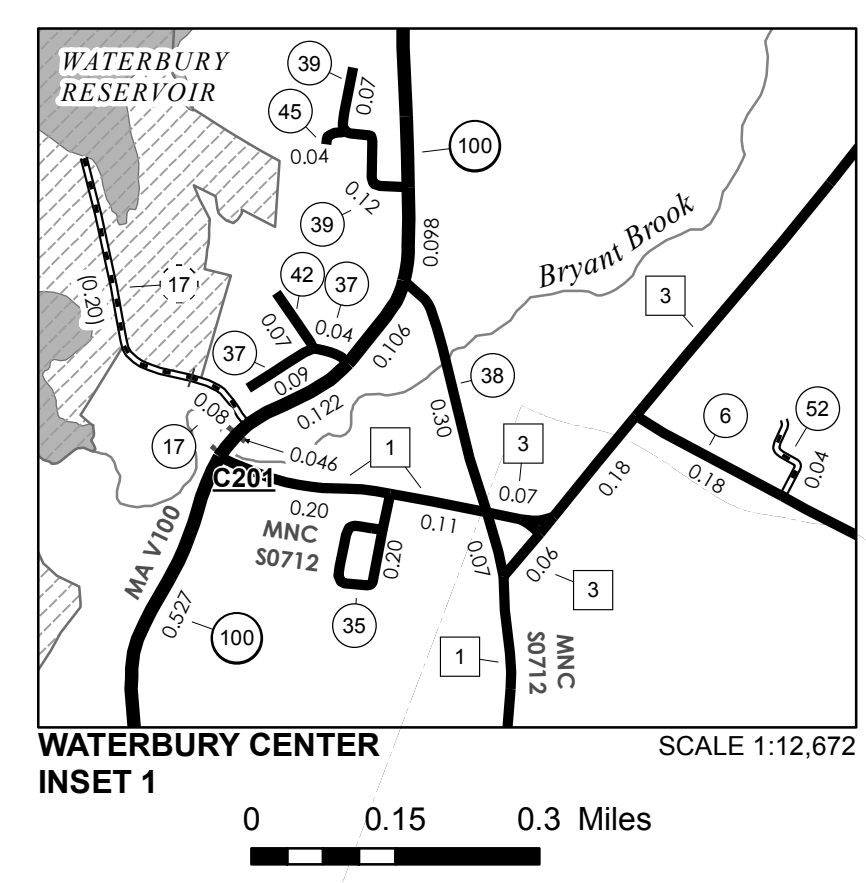
MILEAGE SUMMARY

| | | | |
|-----------------|--------|--------------------------|--------|
| CLASS 1 | 1,459 | TOTAL CLASS 1 | 1,459 |
| TH-1 | | | |
| CLASS 1 - Ramps | 0.033 | TOTAL CLASS 1 - Ramps | 0.033 |
| TH-1 | | | |
| CLASS 2 | 7,930 | TOTAL CLASS 2 | 7,930 |
| TH-1 | 2,410 | | |
| TH-2 | 1,590 | | |
| TH-3 | 3,460 | | |
| TH-4 | 0,360 | | |
| TH-5 | 0,110 | | |
| CLASS 3 | 39,76 | TOTAL CLASS 3 | 39,76 |
| VT-100 | 6,732 | TOTAL STATE HIGHWAY | 6,732 |
| US-2 | 3,549 | TOTAL US HIGHWAY | 3,549 |
| INTERSTATE | 10,281 | TOTAL INTERSTATE | 10,281 |
| I-89 | 6,881 | TOTAL INTERSTATE - Ramps | 1,300 |
| I-89 - Ramps | 1,300 | TOTAL INTERSTATE | 8,181 |

TOTAL, TRAVELED HIGHWAYS, FEB. 10, 2015: 67.644
 (Excludes Class 4, Legal Trail, and Unidentified Corridor Mileage)

| TOWN HWY. No. | LENGTH IN MILES "NOT UP TO STANDARD" |
|---------------|--------------------------------------|
| 18 | (0.08) |
| 49 | (0.04) |
| TOTAL | 0.12 |

* The sections of the town highways listed above are legally Class 3, but have been deemed "Not Up To Standard" and are functionally Class 4 Town Highways



- HIGHWAYS**
 - INTERSTATE
 - STATE - HARD SURFACE OR PAVED
 - TOWN - HARD SURFACE OR PAVED
 - GRAVEL
 - SOIL OR GRADED AND DRAINED EARTH
 - UNIMPROVED OR PRIMITIVE
 - IMPASSABLE OR UNTRAVELED
 - LEGAL TRAIL
 - CLASS 1
 - CLASS 2
 - CLASS 3
 - CLASS 4
 - LEGAL TRAIL
- BRIDGE OR CULVERT**
 - BRIDGE OR CULVERT > 20'
 - BRIDGE OR CULVERT 6' - 20'
 - VOBCIT BRIDGE
 - VOBCIT CULVERT > 6'
 - B34 / C34 STATE BRIDGE OR CULVERT IDENTIFIER
 - B34 / C34 TOWN BRIDGE OR CULVERT IDENTIFIER
- POLITICAL SUBDIVISIONS**
 - STATE BOUNDARY
 - COUNTY BOUNDARY
 - TOWN BOUNDARY
 - VILLAGE BOUNDARY
 - URBAN COMPACT BOUNDARY
 - DISCONTINUED
 - WATER BODY
 - STREAM OR BROOK
- FEDERAL CLASSIFICATION IDENTIFIER**
 - FAU URBAN ARTERIAL OR COLLECTOR
 - MA MINOR ARTERIAL
 - MJC MAJOR COLLECTOR
 - MNC MINOR COLLECTOR
 - PA PRINCIPAL ARTERIAL
- OTHER FEATURES**
 - PUBLIC LAND - GREEN MOUNTAIN NATIONAL FOREST
 - PUBLIC LAND - STATE/MUNICIPAL
 - RAILROAD
 - INACTIVE RAILROAD
 - NFR NATIONAL FOREST ROAD
 - SFH STATE FOREST HIGHWAY
 - P PARK AND RIDE

DISCLAIMER:
 The untraveled highways (laid-out town highways), discontinued highways, and legal trails hereon are those of which the Agency of Transportation has record; others may exist.
 Highway and bridge data by the Agency of Transportation. Town short structures are drawn from the Vermont Online Bridge & Culvert Inventory Tool (VOBCIT) database. All other data from the Vermont Center for Geographic Information. Only named streams are shown.

VERMONT
GENERAL HIGHWAY MAP
Town of Waterbury
 WASHINGTON COUNTY
 Transportation District #6
 Prepared by the
 Vermont Agency of Transportation
 Division of Policy, Planning and Intermodal Development
 in cooperation with
 U.S. Department of Transportation
 Federal Highway Administration
 Mileage as of February 10, 2015
 Map prepared July 01, 2015
 SCALE 1:31,680

0.5 0 0.5 1 1.5 2
 Miles
 0.5 0 0.5 1 1.5 2
 Kilometers