

TOWN HWY. No.	LENGTH IN MILES CLASS 3	CLASS 4
4	3.63	
5	0.58	
6	5.57	
7	2.30	
8		(1.10)
9	2.00	
10	0.50	
11	3.90	
12	0.15	
13	0.37	
14	0.30	
15	0.22	
16	0.10	
17	0.08	(0.20)
18	1.05	(0.37)
19	0.30	(1.15)
21	0.25	
22		(0.20)
23		(0.70)
24	0.10	
25	0.10	
26	0.43	
27		(1.00)
28	2.09	
29		(0.71)
30		(0.10)
31	0.45	
32	0.86	
33	0.05	
34	1.50	(0.40)
35	0.20	
37	0.13	
38	0.30	
39	0.19	
40	0.10	
41	0.34	
42	0.07	
43	0.41	
45	0.04	
46	0.76	
47	0.16	
48	0.29	
49	0.08	
50	0.12	
51	0.36	
52	0.04	
53	0.30	
54	0.25	
55	0.61	
56	0.17	
57	0.60	
58	0.10	
59	0.51	
60	0.10	
61	0.17	
62	0.14	
63	0.16	
64	0.65	
65	0.24	
66	0.12	
401	0.08	
402	0.06	
403	0.13	
404	0.28	
405	0.30	
406	0.08	
407	0.12	
408	0.14	
409	0.18	
410	0.08	
411	0.20	
412	0.17	
413	0.08	
414	0.05	
415	0.19	
416	0.04	
417	0.20	
418	0.11	
419	0.19	
420	0.05	
421	0.16	
422	0.16	
423	0.06	
424	0.11	
425	0.09	
426	0.08	
427	0.07	
428	0.04	
429	0.13	
430	0.11	
431	0.07	
432	0.29	
433	0.26	
434	0.57	(0.38)
435	0.04	
436	0.06	
437	0.14	
TOTAL	39.76	6.32

MILEAGE SUMMARY

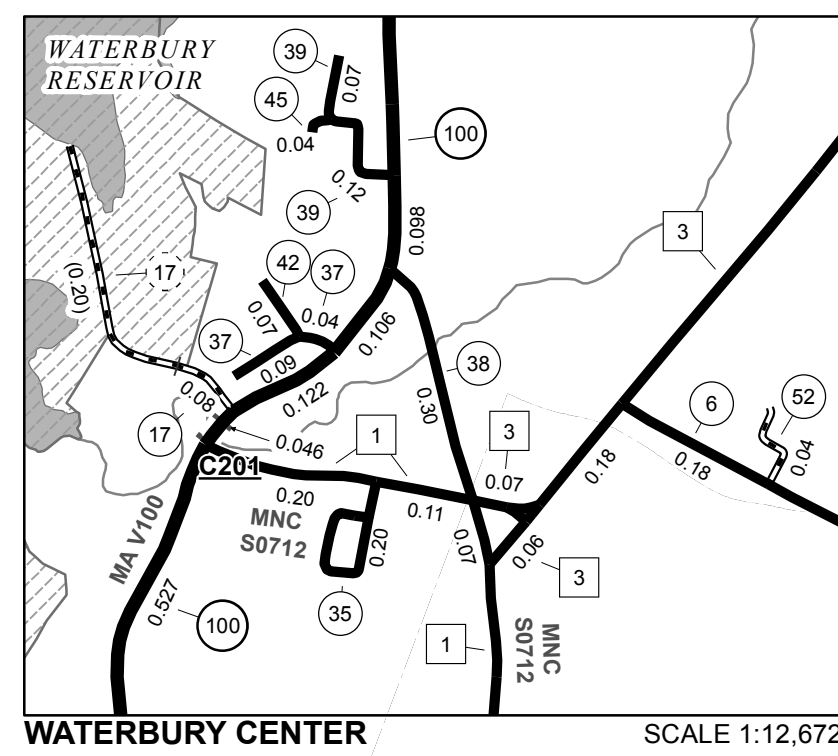
CLASS 1	1.381	TOTAL CLASS 1	1.381
TH-1			
TH-2			
TH-3			
TH-4			
TH-5			
TOTAL CLASS 2	7.930		
TOTAL CLASS 3	39.76		
TOTAL TOWN	49.071		

STATE HIGHWAY VT-100	6.743	TOTAL STATE HIGHWAY	6.743
US HIGHWAY US-2	3.549	TOTAL US HIGHWAY	3.549
TOTAL STATE	10.292		
INTERSTATE I-89	6.881	TOTAL INTERSTATE	6.881
INTERSTATE - Ramps I-89	1.300	TOTAL INTERSTATE - Ramps	1.300
TOTAL INTERSTATE	8.181		

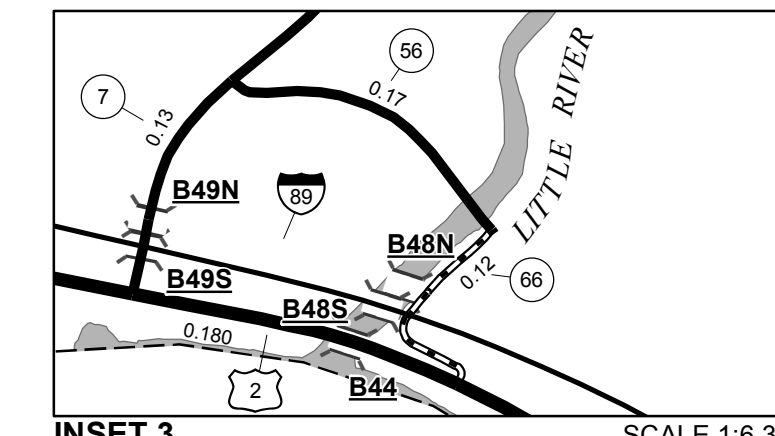
TOTAL, TRAVELED HIGHWAYS, FEB. 10, 2014: 67.544
 (Excludes Class 4, Legal Trail, and Unidentified Corridor Mileage)

TOWN HWY. No.	LENGTH IN MILES "NOT UP TO STANDARD"
18	(0.08)
49	(0.04)
TOTAL	0.12

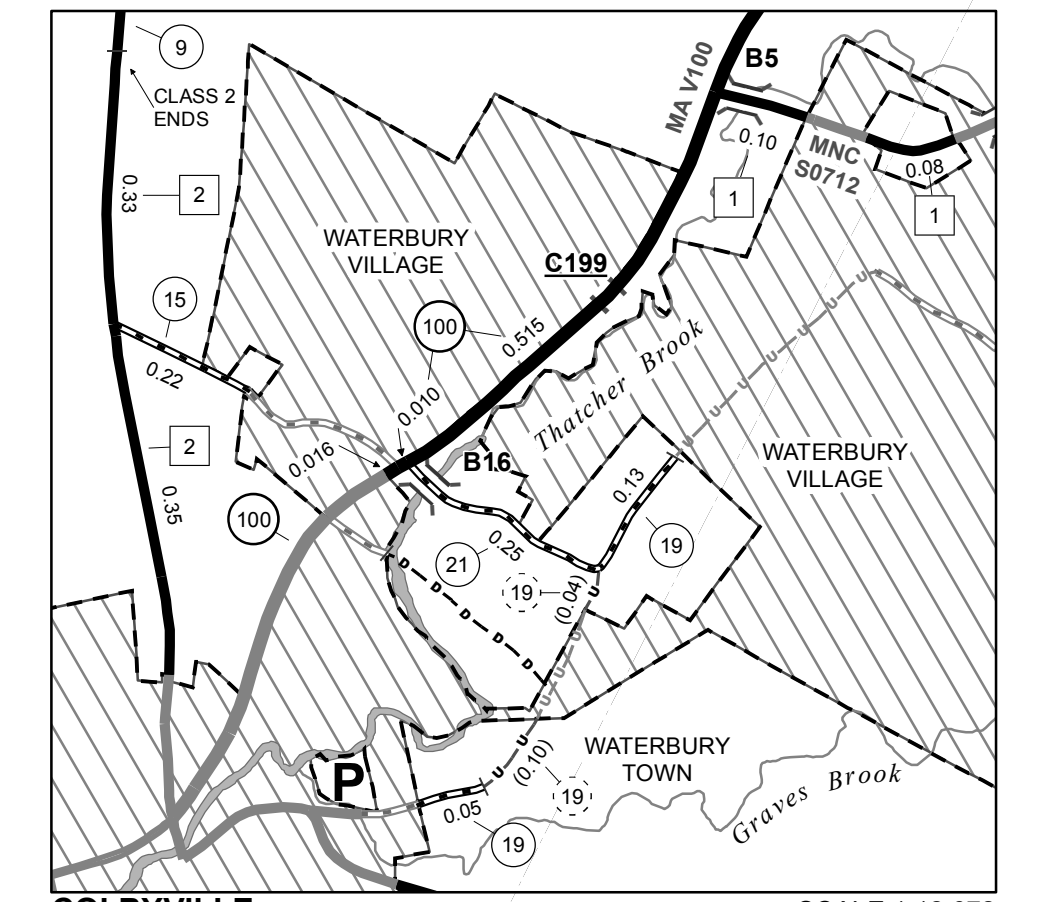
* The sections of the town highways listed above are legally Class 3, but have been deemed "Not Up To Standard" and are functionally Class 4 Town Highways



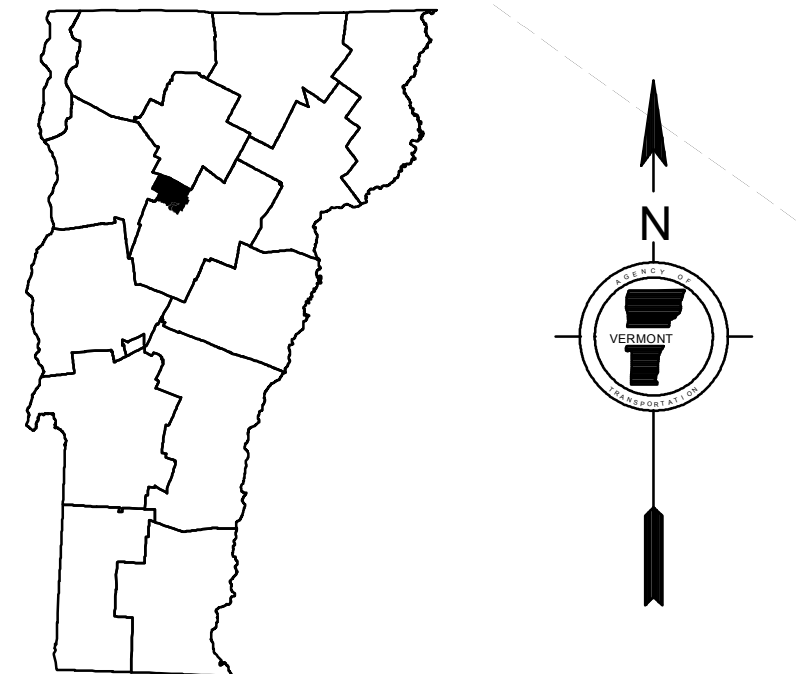
WATERBURY CENTER INSET 1
 SCALE 1:12,672
 0 0.15 0.3 Miles



INSET 3
 SCALE 1:6,336
 0 0.08 0.16 Miles



COLBYVILLE INSET 2
 SCALE 1:12,672
 0 0.15 0.3 Miles

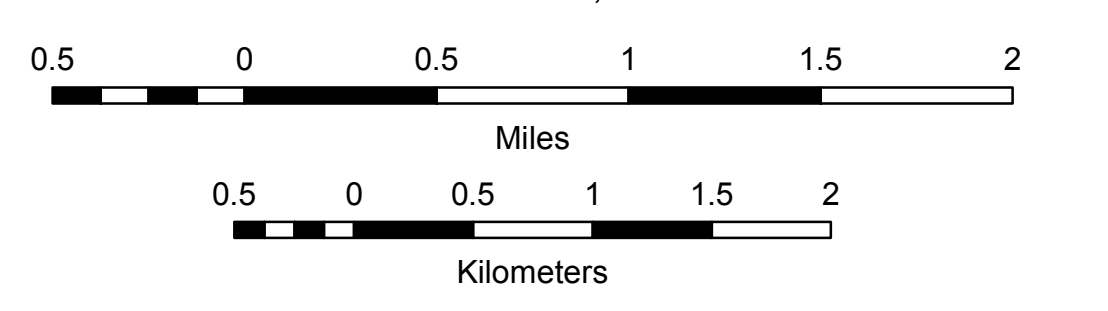


VERMONT GENERAL HIGHWAY MAP
Town of Waterbury

WASHINGTON COUNTY
 Transportation District #6

Prepared by the
 Vermont Agency of Transportation
 Division of Policy, Planning and Intermodal Development
 in cooperation with
 U.S. Department of Transportation
 Federal Highway Administration

Mileage as of February 10, 2014
 Map prepared October 06, 2014
 SCALE 1:31,680



Vermont State Plane Coordinate System
 North American Datum of 1983
 SPCS_Zone_Identifier: 4400
 Geodetic Reference System 80
 4,000-meter grid, Easting - Northing

DISCLAIMER:
 The untraveled highways (laid-out town highways), discontinued highways, and legal trails hereon are those of which the Agency of Transportation has record; others may exist.

Highway and bridge data by the Agency of Transportation. Town short structures are drawn from the Vermont Online Bridge & Culvert Inventory Tool (VOBCIT) database. All other data from the Vermont Center for Geographic Information. Only named streams are shown.