

TOWN HWY. No.	LENGTH IN MILES CLASS 3	LENGTH IN MILES CLASS 4
4	2.80	
6	0.60	
7	0.70	
8	0.35	
9	0.07	
10	0.52	(0.58)
11	0.10	
12	0.95	
13		(0.09)
14	0.35	(0.05)
15	0.81	
16	1.50	(0.82)
17	0.07	
18	0.10	
19	0.20	
20	0.75	
22	0.06	
23	0.20	
24	0.13	
25	0.20	
26	1.45	
27	0.70	
28	0.69	(0.96)
29	0.31	(1.79)
30	0.28	
31	0.99	(0.54)
32	0.22	
34	0.39	
35	0.93	(0.30)
36		(0.50)
37	0.06	
38	0.18	(0.03)
39	0.10	
40	1.09	(0.08)
41	0.09	
42	0.35	
43	0.17	
44	0.19	
45	0.34	
46	0.49	
47	0.41	
48	0.33	
TOTAL	20.22	5.74

LEGAL TRAIL No.	LENGTH IN MILES LEGAL TRAIL
1	(0.60)
TOTAL	0.60

MILEAGE SUMMARY		
CLASS 2		
TH-1	4.050	
TH-2	0.700	
TH-3	4.700	
TOTAL CLASS 2	9.450	
CLASS 3		
TOTAL CLASS 3	20.22	
TOTAL TOWN	29.670	
STATE HIGHWAY		
VT-17	0.214	
VT-100	7.580	
TOTAL STATE HIGHWAY	7.794	
STATE HIGHWAY - Ramps		
VT-17	0.032	
TOTAL STATE HIGHWAY - Ramps	0.032	
TOTAL STATE	7.826	
TOTAL, TRAVELED HIGHWAYS, FEB. 10, 2016:	37.496	

(Excludes Class 4 and Legal Trail Mileage)

- HIGHWAYS**
- INTERSTATE OR DIVIDED HIGHWAY
 - STATE - HARD SURFACE OR PAVED
 - TOWN - HARD SURFACE OR PAVED
 - GRAVEL
 - SOIL OR GRADED AND DRAINED EARTH
 - UNIMPROVED OR PRIMITIVE
 - IMPASSABLE OR UNTRAVELED
 - LEGAL TRAIL
 - DISCONTINUED
 - HIGHWAY CLASS CHANGE
 - RAILROAD
 - INACTIVE RAILROAD
 - NFR NATIONAL FOREST ROAD
 - SFH STATE FOREST HIGHWAY
 - P PARK AND RIDE

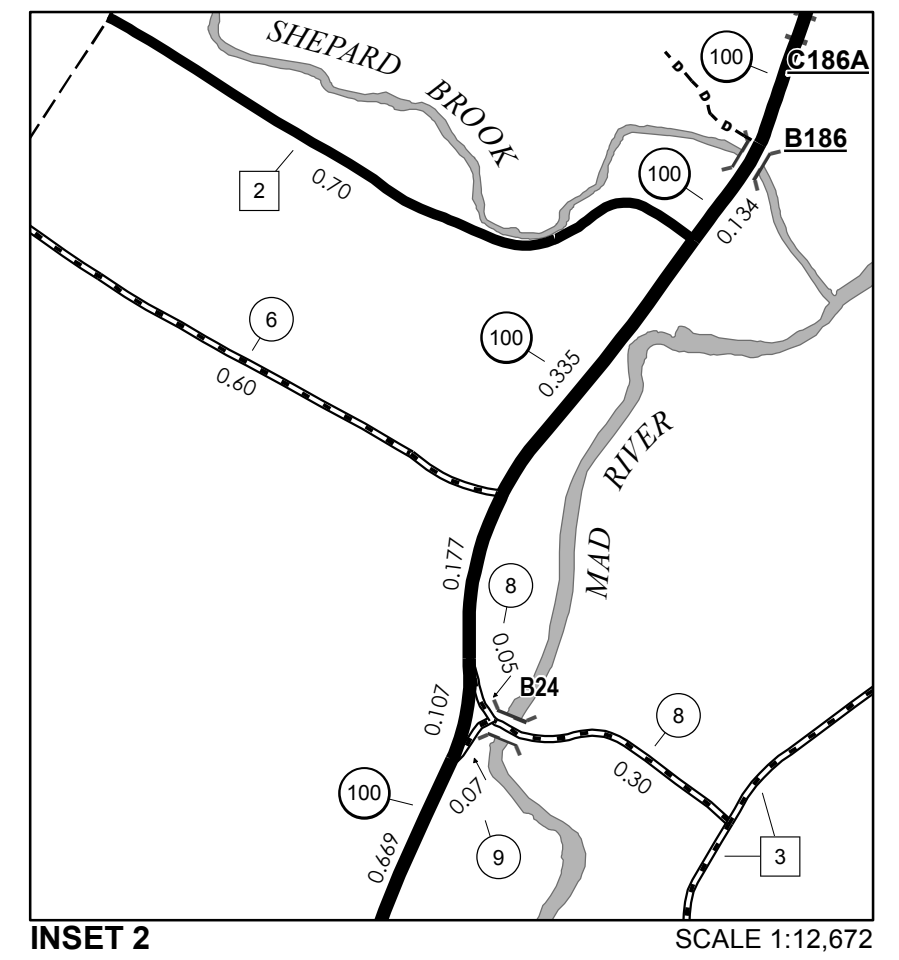
- POLITICAL SUBDIVISIONS**
- STATE BOUNDARY
 - COUNTY BOUNDARY
 - TOWN BOUNDARY
 - VILLAGE BOUNDARY
 - URBAN COMPACT BOUNDARY
 - WATER BODY
 - STREAM OR BROOK
- BRIDGE OR CULVERT**
- BRIDGE OR CULVERT > 20'
 - BRIDGE OR CULVERT 6' - 20'
 - VOBCIT BRIDGE
 - VOBCIT CULVERT > 6'
- B34 / C34** STATE BRIDGE OR CULVERT IDENTIFIER
B34 / C34 TOWN BRIDGE OR CULVERT IDENTIFIER

- FEDERAL CLASSIFICATION IDENTIFIER**
- FAU URBAN ARTERIAL OR COLLECTOR
 - MA MINOR ARTERIAL
 - MJC MAJOR COLLECTOR
 - MNC MINOR COLLECTOR
 - PA PRINCIPAL ARTERIAL

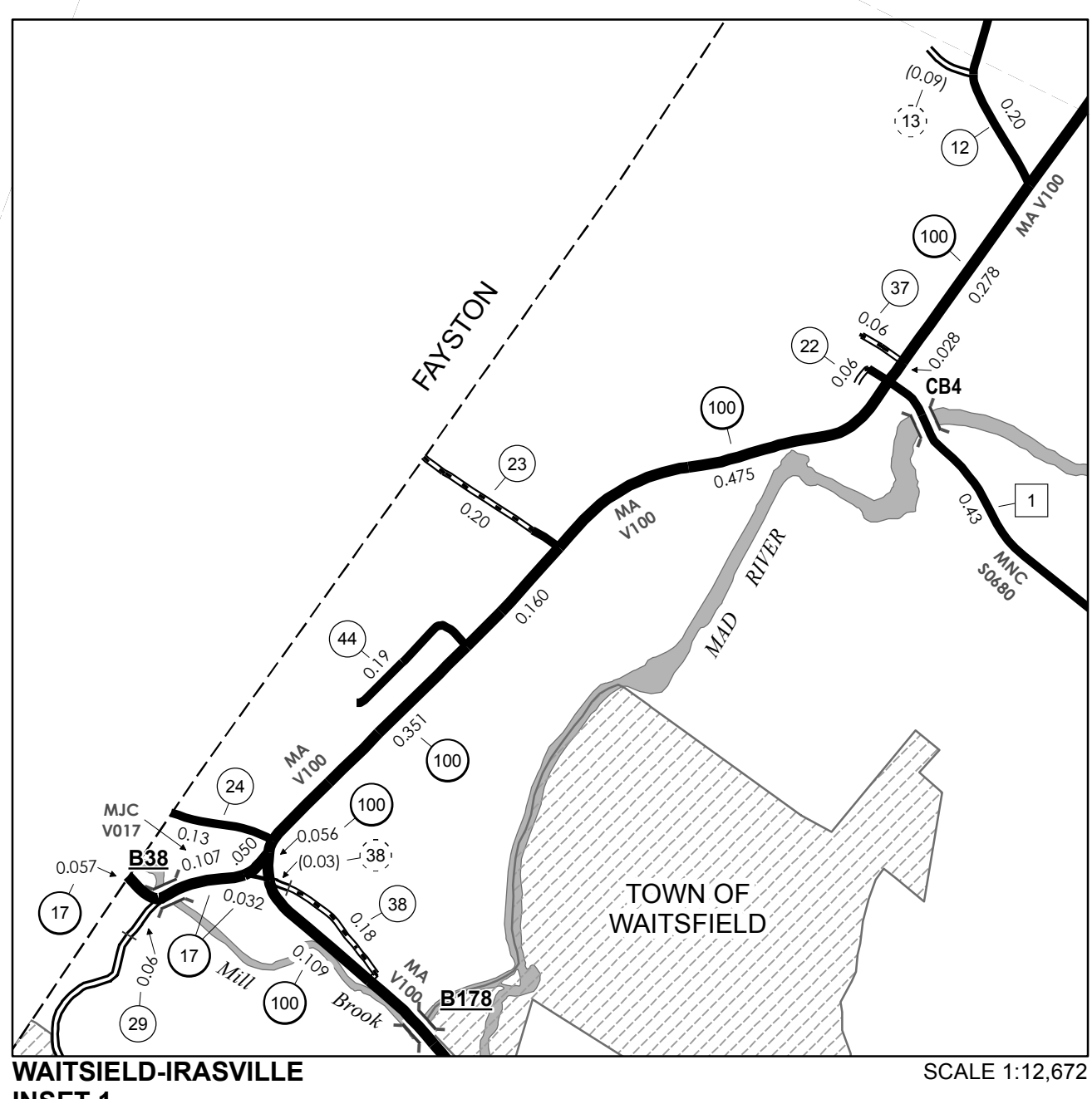
DISCLAIMER:
 The untraveled highways (laid-out town highways), discontinued highways, and legal trails hereon are those of which the Agency of Transportation has record; others may exist.

Highway and bridge data by the Agency of Transportation. Town short structures are drawn from the Vermont Online Bridge & Culvert Inventory Tool (VOBCIT) database. All other data from the Vermont Center for Geographic Information. Only named streams are shown.

Vermont State Plane Coordinate System
 North American Datum of 1983
 SPCS_Zone_Identifier: 4400
 Geodetic Reference System 80
 4,000-meter grid, Easting - Northing



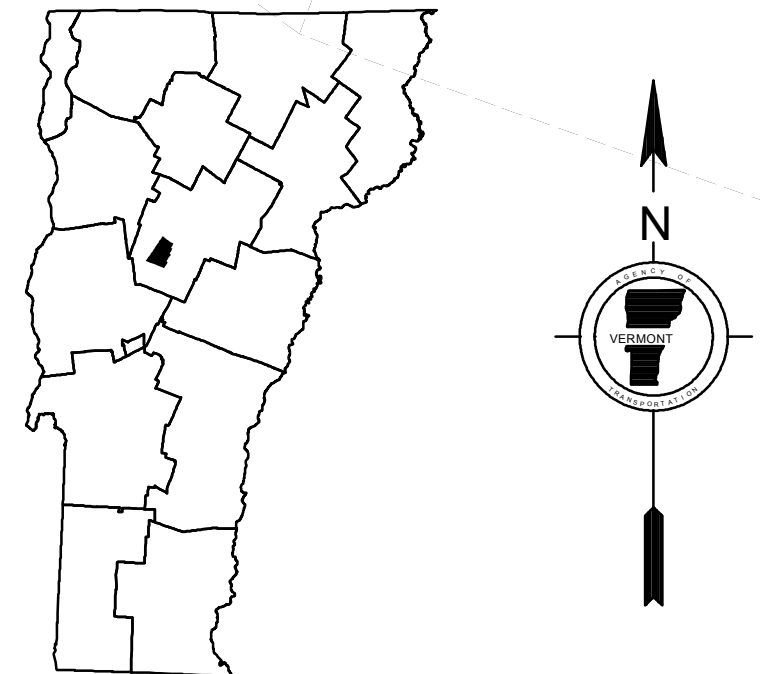
INSET 2 SCALE 1:12,672



WAITSFIELD-IRASVILLE INSET 1 SCALE 1:12,672

0.97 mi CL4 TH-16 removed from Town Highway Map as a result of a legal settlement in which it was determined it had not been legally established as a Town Highway.

0.45 mi CL4 TH-21 removed from Town Highway Map as a result of a legal settlement in which it was determined it had not been legally established as a Town Highway - Houston v. Town of Waitsfield, 147-3-08 (Vt. Super. Ct. Civ. Div. 2010)



VERMONT GENERAL HIGHWAY MAP
Town of Waitsfield
 WASHINGTON COUNTY
 Transportation District #5
 Prepared by the Vermont Agency of Transportation
 Division of Policy, Planning and Intermodal Development
 in cooperation with
 U.S. Department of Transportation
 Federal Highway Administration

