

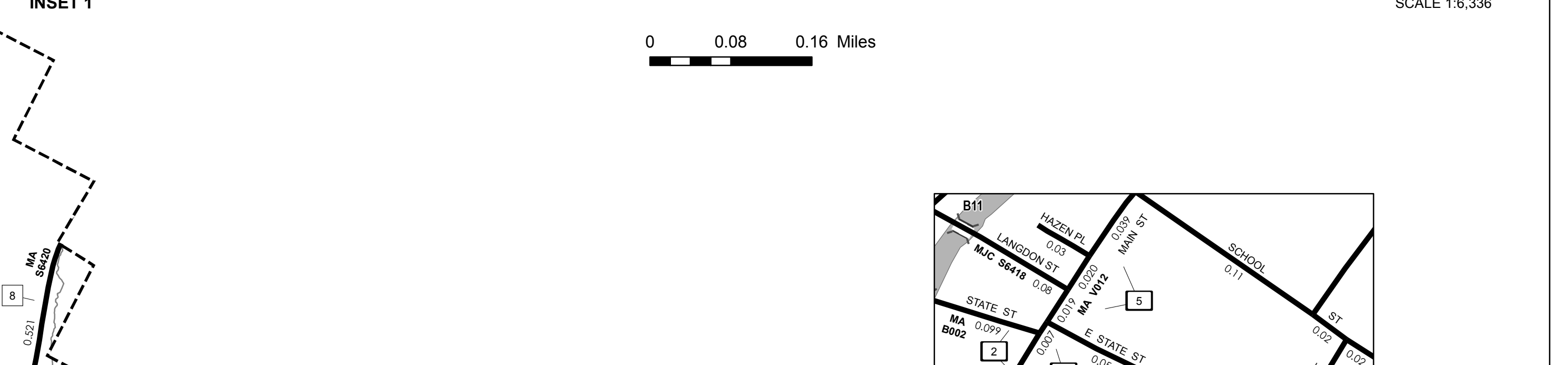
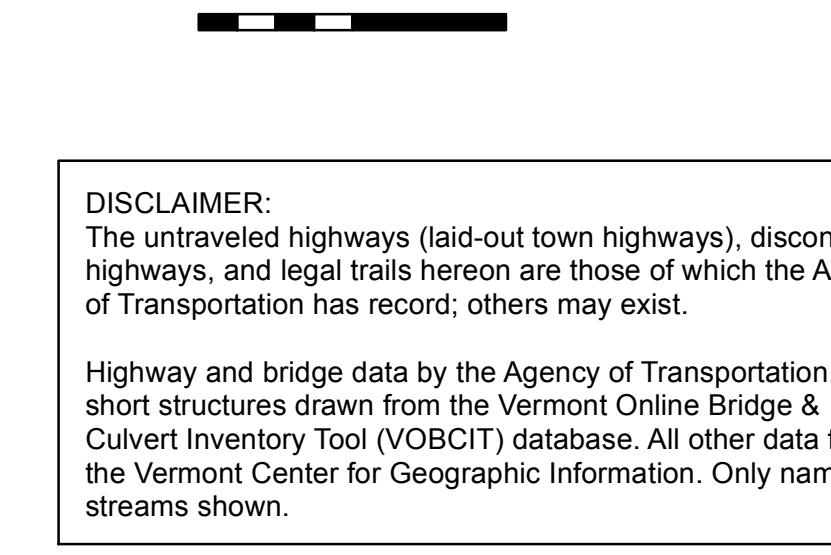
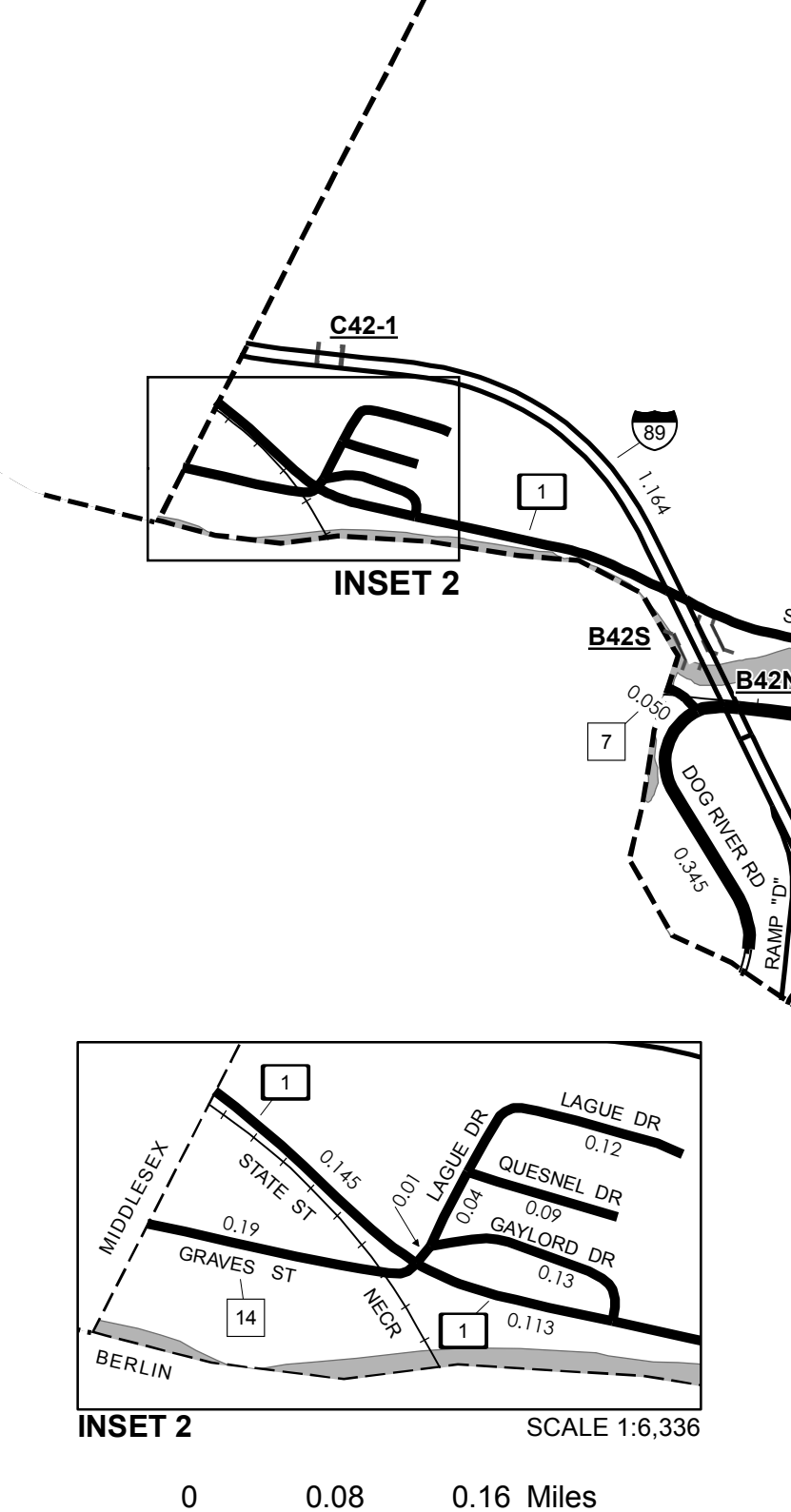
TOWN HWY. No.	LENGTH IN MILES CLASS 3	TOWN ROAD NAME	TOWN HWY. No.	LENGTH IN MILES CLASS 3	TOWN ROAD NAME	TOWN HWY. No.	LENGTH IN MILES CLASS 4	TOWN ROAD NAME
101	0.23	BAILEY AVE	158	0.30	GRANDVIEW TER	216	1.32	NORTH ST
102	0.20	BALDWIN ST	159	0.12	GRANITE ST	217	0.53	OLD COUNTRY CLUB RD
103	0.18	BALLFIELD DR	160	0.40	GREEN MOUNTAIN DR	218	0.11	PARK AVE
104	0.16	BINGHAM ST	161	0.20	GREENFIELD TER	219	0.11	PARKSIDE DR
105	0.08	BLACKWELL ST	162	0.19	GREENOCK AVE	220	0.37	PARKWAY ST
106	0.04	BLANCHARD CT	163	0.03	GREENWOOD TER	221	0.19	PEARL ST
107	0.44	BLISS RD	164	0.04	GROUT RD	222	0.03	PECK PL
108	0.06	BLODGETT AVE	165	0.09	GUERNSEY AVE	223	0.16	PERKINS RD
109	0.08	BROWN ST	166	0.17	HACKAMORE RD	224	0.13	PHILIPS ST
110	0.07	CEDAR ST	167	0.03	HAGGETT RD	225	0.13	PHILLIPS RD
111	0.09	CENTER ST	168	0.17	HARRISON AVE	226	0.18	PINEWOOD RD
112	0.08	CHAPMAN RD	169	0.02	HARRY SHERIDAN AVE	227	0.05	PITKIN CT
113	0.14	CHARLES ST	170	0.03	HAZEN PL	228	0.14	PLEASANT ST
114	0.13	CHERRY AVE	171	0.12	HEATON ST	229	0.29	PLEASANTVIEW ST
115	0.25	CHESTNUT HILL RD	172	0.44	HEBERT RD	230	(0.08)	POOLSIDE DR
116	0.17	FINCH RD	173	0.07	HIGH SCHOOL RD	231	0.45	PROSPECT ST
117	0.18	CITYSIDE DR	174	0.08	HIGHLAND AVE	232	0.04	PUTNAM ST
118	0.49	CLARENDON AVE	175	1.04	HILL ST	233	0.09	QUESNEL DR
119	0.22	CLIFF ST	176	0.08	HILLCREST DR	234	0.13	REDSTONE AVE
120	0.71	COLLEGE ST	177	0.04	HILLHEAD ST	235	0.08	RICHARDSON ST
121	0.52	COLONIAL DR	178	0.08	HILLSIDE AVE	236	0.25	RIDGE ST
122	0.06	COOLIDGE ST	179	0.07	HINCKLEY ST	237	0.12	ROBERTS ST
123	0.07	CORRY RD	180	0.04	HOLMES CT	238	0.16	ROBINHOOD CIR
124	0.52	CORSE ST	181	0.04	HOPKINS ST	239	0.14	SABIN ST
125	0.19	COUNTRY CLUB RD	182	0.27	HORN OF THE MOON RD	240	0.05	SCHOOL AVE
126	0.20	COURT ST	183	0.37	HUBBARD PARK DR	241	0.22	SCHOOL ST
127	0.11	CRESCENT LN	184	0.37	HUBBARD ST	242	0.06	SCRIBNER ST
128	0.07	CRESTVIEW DR	185	0.18	INDEPENDENCE GRN	243	0.54	SHERWOOD DR
129	0.10	CROSS ST	186	0.26	ISABEL CIR	244	0.17	SIBLEY AVE
130	0.25	CUMMINGS ST	187	0.07	JAY ST	245	0.30	SPRING HOLLOW LN
131	0.12	CUMMINGS ST	188	0.07	JORDAN ST	246	0.09	SPRING ST
132	0.52	DAIRY LN	189	0.15	JUDSON DR	247	0.17	SAINT PAUL ST
133	0.12	DEERFIELD DR	190	0.09	KEMP AVE	248	0.30	SUMMER ST
134	0.52	DERBY DR	191	0.19	KENT ST	249	0.08	SUMMIT ST
135	0.20	DOVER RD	192	0.17	LAGUE DR	250	0.11	SUNNYSIDE TER
136	0.08	DOWNING ST	193	0.08	LANGDON ST	251	0.07	SUNSET AVE
137	0.16	DUNPATRICK CIR	195	0.13	LIBERTY ST	252	0.08	TAPLIN ST
138	0.09	DWANE ST	196	0.06	LINCOLN AVE	253	0.11	TERRACE ST
139	0.08	DYER AVE	197	0.21	LONGMEADOW DR	254	0.24	TOWNE ST
140	0.55	E STATE ST	198	0.37	LOOMIS ST	255	0.06	TRACY ST
141	0.06	EDWARDS ST	199	0.06	MARVIN ST	256	0.07	TREMONT ST
142	0.05	EMMONS ST	200	0.11	MATHER TER	257	0.19	VALERIE AVE
143	0.17	EMWING ST	201	0.12	MCKINLEY ST	258	(0.26)	VED RD
144	0.25	FIRST AVE	202	0.12	MEADOW LN	259	0.17	VINE ST
145	0.20	FOREST DR	203	0.09	MECHANIC ST	260	0.07	WALKER TER
146	0.22	FOSTER ST	204	0.02	MERRILL TER	261	0.04	WAVERLY PL
147	0.06	FRANK ST	205	0.42	MILL RD	262	0.11	WEST ST
148	0.13	FRANKLIN ST	206	0.15	MILL RD	263	0.36	WESTWOOD DR
149	0.37	FREEDOM DR	207	0.39	MOONLIGHT TER	264	0.38	WHELOCK ST
150	0.09	FULLER ST	208	0.09	MOUNTAINVIEW ST	265	0.05	WHITTIER ST
151	0.13	GAYLORD DR	209	0.40	MONSIEUR CROSBY AVE	266	0.14	WILDER ST
152	0.29	GEORGE ST	210	0.45	MURRAY HILL DR	267	0.18	WILSON ST
153	0.22	GIDNEY PL	211	0.08	MURRAY RD	268	0.22	WINTER ST
154	1.07	GOULD HILL RD	212	0.23	N COLLEGE ST	269	0.05	WITT PL
155	0.08	GOV DAVIS AVE	213	0.27	N FRANKLIN ST	270	0.19	WOODCREST RD
156	0.08	GOVERNOR AIKEN AVE	214	0.78	N PARK DR	271	0.19	WOODROW AVE
157	0.04	GRAHAM TER	215	0.07	NELSON ST	TOTAL	33.04	
							0.52	

MILEAGE SUMMARY

CLASS	LENGTH	TOTAL CLASS
TH-1	4.490	TOTAL CLASS 1 10.505
TH-2	0.687	
TH-3	0.975	
TH-4	0.862	
TH-5	3.455	
TH-6	0.036	
TH-7	0.050	TOTAL CLASS 2 8.291
TH-8	1.641	
TH-9	0.120	
TH-10	1.210	
TH-11	1.100	
TH-12	1.680	
TH-13	1.960	TOTAL CLASS 3 33.04
TH-14	0.190	
TH-15	0.330	
TH-16	0.910	
TH-17	0.020	
TH-18	0.020	
TOTAL CLASS 2 - Ramps	0.020	TOTAL STATE 1.807
TOTAL CLASS 3 - Ramps	0.020	
TOTAL STATE HIGHWAY	0.757	
NSH-MJSH	0.854	
TOTAL STATE HIGHWAY - Ramps	0.196	
NSH-MJSH	0.196	
TOTAL STATE HIGHWAY - Ramps	0.196	
TOTAL STATE	1.807	
INTERSTATE	1.545	TOTAL INTERSTATE 1.545
I-89	1.545	
TOTAL INTERSTATE - Ramps	0.780	
I-89	0.780	
TOTAL INTERSTATE - Ramps	0.780	
TOTAL INTERSTATE	2.325	
TOTAL, TRAVELED HIGHWAYS, FEB. 10, 2017:	56.014	

(Excludes Class 4 and Legal Trail Mileage)

- HIGHWAYS**
- INTERSTATE
 - U.S. ROUTE
 - STATE ROUTE
 - CLASS 1
 - CLASS 2
 - CLASS 3
 - CLASS 4
 - LEGAL TRAIL
- ROAD SURFACES**
- GRAVEL
 - SOIL OR GRADED AND DRAINED EARTH
 - UNIMPROVED OR PRIMITIVE
 - IMPASSABLE OR UNTRAVELED
 - LEGAL TRAIL
 - DISCONTINUED
 - HIGHWAY CLASS CHANGE
 - RAILROAD
 - INACTIVE RAILROAD
 - PUBLIC LAND - NATIONAL FOREST
 - PUBLIC LAND - STATE/MUNICIPAL
- POLITICAL SUBDIVISIONS**
- STATE BOUNDARY
 - COUNTY BOUNDARY
 - TOWN BOUNDARY
 - VILLAGE BOUNDARY
 - URBAN COMPACT BOUNDARY
 - WATER BODY
 - STREAM OR BROOK
- BRIDGE OR CULVERT**
- BRIDGE OR CULVERT > 20'
 - BRIDGE OR CULVERT 6' - 20'
 - BIKE PATH STRUCTURE
 - VOBCIT BRIDGE
 - VOBCIT CULVERT > 6'
- FEDERAL CLASSIFICATION IDENTIFIER**
- B34 / C34 STATE BRIDGE OR CULVERT IDENTIFIER
 - NFR NATIONAL FOREST ROAD
 - SFH STATE FOREST HIGHWAY
 - P PARK AND RIDE
- FEDERAL CLASSIFICATION IDENTIFIER**
- MA MINOR ARTERIAL
 - MJC MAJOR COLLECTOR
 - MNC MINOR COLLECTOR
 - PA PRINCIPAL ARTERIAL



VERMONT GENERAL HIGHWAY MAP
City of Montpelier
 WASHINGTON COUNTY
 Transportation District #5

Prepared by the
 Vermont Agency of Transportation
 Division of Policy, Planning and Intermodal Development
 in cooperation with
 U.S. Department of Transportation
 Federal Highway Administration

Mileage as of February 10, 2017
 Map prepared June 30, 2017
 SCALE 1:12,672

0 0.15 0.3 0.45 0.6 Miles
 0 0.2 0.4 0.6 0.8 Kilometers