

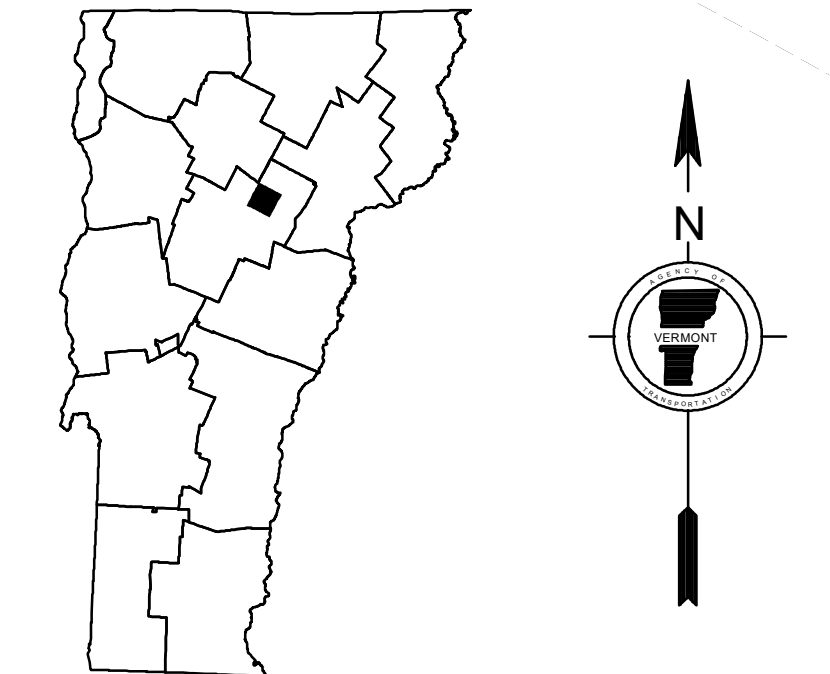
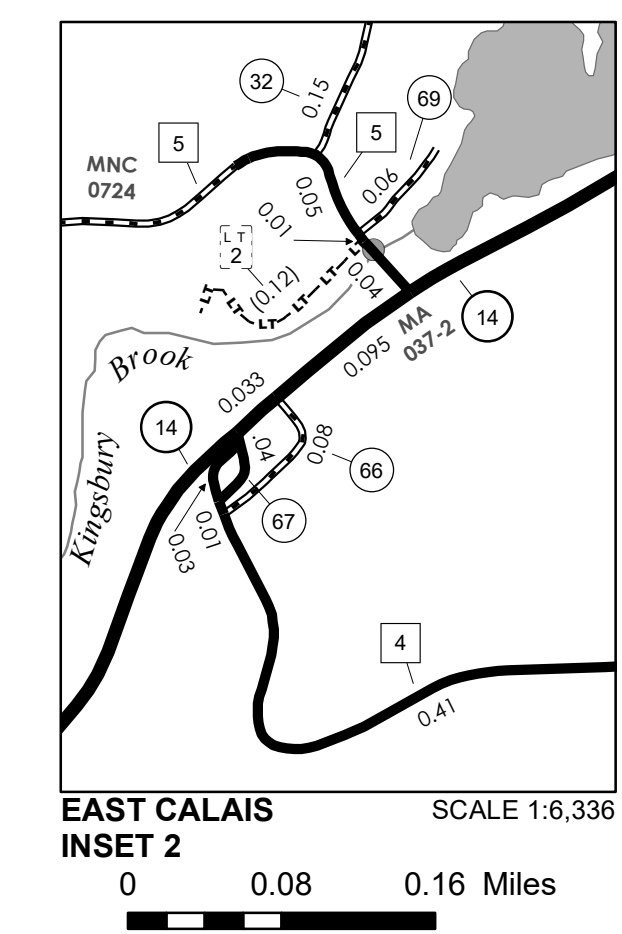
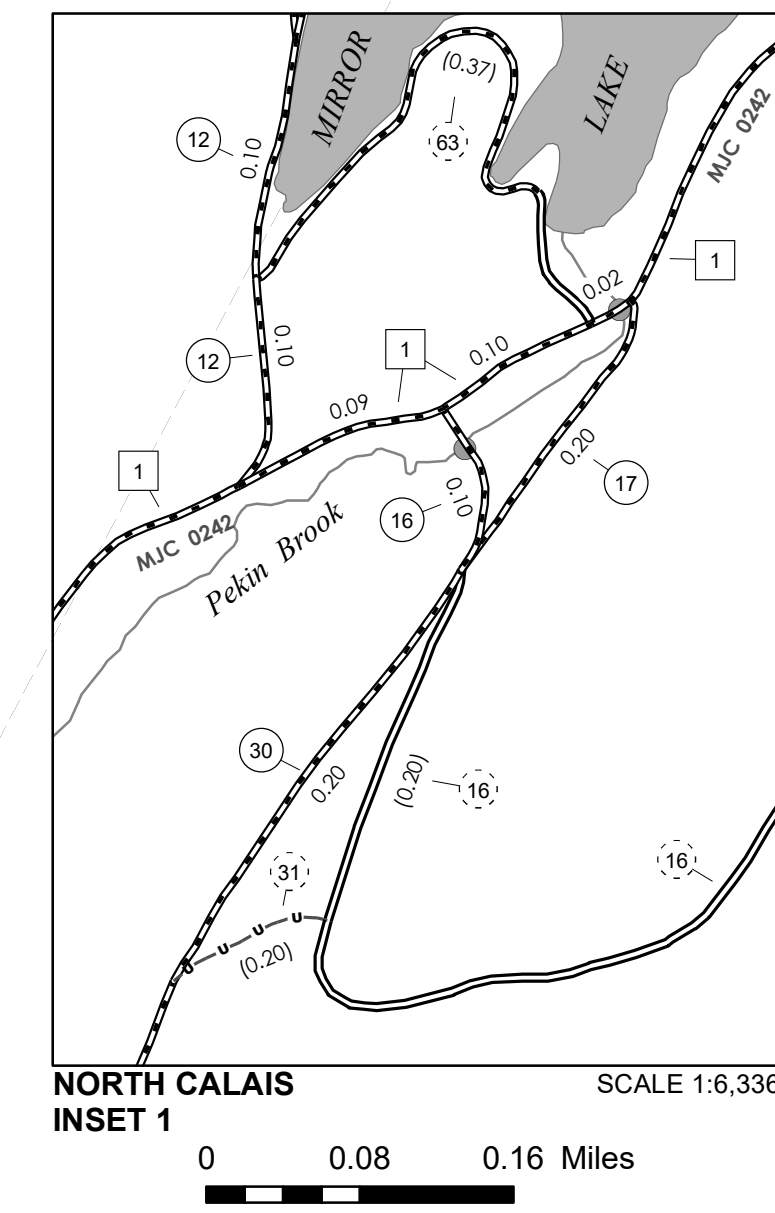
TOWN HWY. No.	LENGTH IN MILES CLASS 3	LENGTH IN MILES CLASS 4	TOWN HWY. No.	LENGTH IN MILES CLASS 3	LENGTH IN MILES CLASS 4
5	3.45		38	3.90	
6		(1.30)	39	0.40	
8		(1.60)	40	0.42	
9	3.20		41	0.91	(0.39)
10	1.90		42	2.45	
11		(0.20)	43	0.19	(0.41)
12	1.46		44	1.24	(0.02)
13	0.53		45	1.30	
14		(0.30)	46	4.66	
15	0.73		47	0.10	
16	1.40	(1.40)	48	1.75	
17	0.20		49	0.78	(0.72)
18	1.94		50	0.88	
19	0.80		51	0.60	(0.80)
20	0.85		52	0.12	(0.93)
21	1.33		53	1.30	
22		(0.15)	54	0.40	
23	0.33		56	0.45	
24		(0.18)	57	0.95	
25	1.20		59	0.30	
26	0.10		60	1.30	
27	1.57		61	0.80	
28	0.30	(0.80)	62	0.15	
30	0.55		63		(0.37)
31		(0.20)	65	0.25	
32	1.35		66	0.08	
33	2.45		67	0.04	
34		(0.30)	68	0.15	
35	0.54	(0.63)	69	0.06	
36	0.71	(0.69)	70		(0.07)
37	1.80				
<b>TOTAL</b>			<b>TOTAL</b>	<b>54.62</b>	<b>11.46</b>

LEGAL TRAIL No.	LENGTH IN MILES LEGAL TRAIL
1	(0.54)
2	(0.12)
<b>TOTAL</b>	<b>0.66</b>

**MILEAGE SUMMARY**

CLASS 2		
TH-1	8.120	
TH-2	2.350	
TH-3	3.200	
TH-4	2.000	
TH-5	2.100	
TH-6	0.350	
TH-7	0.330	
<b>TOTAL CLASS 2</b>	<b>18.450</b>	
<b>TOTAL CLASS 3</b>	<b>54.62</b>	
<b>TOTAL TOWN</b>	<b>73.070</b>	
STATE HIGHWAY VT-14	6.902	
<b>TOTAL STATE HIGHWAY</b>	<b>6.902</b>	
<b>TOTAL STATE</b>	<b>6.902</b>	

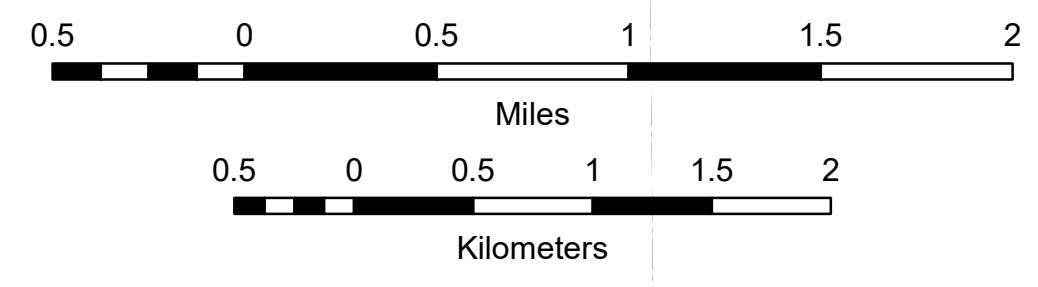
**TOTAL, TRAVELED HIGHWAYS, FEB. 10, 2023: 79.972**  
(Excludes Class 4 and Legal Trail Mileage)



**VERMONT**  
**GENERAL HIGHWAY MAP**  
**Town of Calais**  
WASHINGTON COUNTY  
Transportation District #6

Prepared by the  
Vermont Agency of Transportation  
Division of Policy, Planning and Intermodal Development  
in cooperation with  
U.S. Department of Transportation  
Federal Highway Administration

Mileage as of February 10, 2023  
Map prepared June 08, 2023  
SCALE 1:31,680



- HIGHWAYS**
- INTERSTATE
  - U.S. ROUTE
  - STATE ROUTE
  - CLASS 1
  - CLASS 2
  - CLASS 3
  - CLASS 4
  - LEGAL TRAIL
  - PARK AND RIDE
- INTERSTATE OR DIVIDED HIGHWAY  
STATE - HARD SURFACE OR PAVED  
TOWN - HARD SURFACE OR PAVED  
GRAVEL  
SOIL OR GRADED AND DRAINED EARTH  
UNIMPROVED OR PRIMITIVE  
IMPASSABLE OR UNTRAVELED  
LEGAL TRAIL  
DISCONTINUED  
HIGHWAY CLASS CHANGE  
RAILROAD  
INACTIVE RAILROAD  
PUBLIC LAND - NATIONAL FOREST  
PUBLIC LAND - STATE/MUNICIPAL  
NFR NATIONAL FOREST ROAD  
USGH UNITED STATES GOV. HWY.

- POLITICAL SUBDIVISIONS**
- STATE BOUNDARY
  - COUNTY BOUNDARY
  - TOWN BOUNDARY
  - VILLAGE BOUNDARY
  - URBAN COMPACT BOUNDARY
  - WATER BODY
  - STREAM OR BROOK
- BRIDGE OR CULVERT**
- BRIDGE OR CULVERT > 20'
  - BRIDGE OR CULVERT 6' - 20'
  - BIKE PATH STRUCTURE
  - VT CULVERTS BRIDGE
  - VT CULVERTS CULVERT > 6'
  - STATE BRIDGE OR CULVERT IDENTIFIER
  - TOWN BRIDGE OR CULVERT IDENTIFIER

- FEDERAL CLASSIFICATION IDENTIFIER**
- MA MINOR ARTERIAL
  - MJC MAJOR COLLECTOR
  - MNC MINOR COLLECTOR
  - PA PRINCIPAL ARTERIAL

**DISCLAIMER:**  
The untraveled highways (laid-out town highways), discontinued highways, and legal trails herein are those of which the Agency of Transportation has record; others may exist.

Highway and bridge data by the Agency of Transportation.  
Town short structures drawn from the VTCULVERTS (formerly VOBCIT) online database. All other data from the Vermont Open Geodata Portal. Only named streams shown.

Vermont State Plane Coordinate System  
North American Datum of 1983  
SPCS\_Zone\_Identifier: 4400  
Geodetic Reference System 80  
4,000-meter grid, Easting - Northing