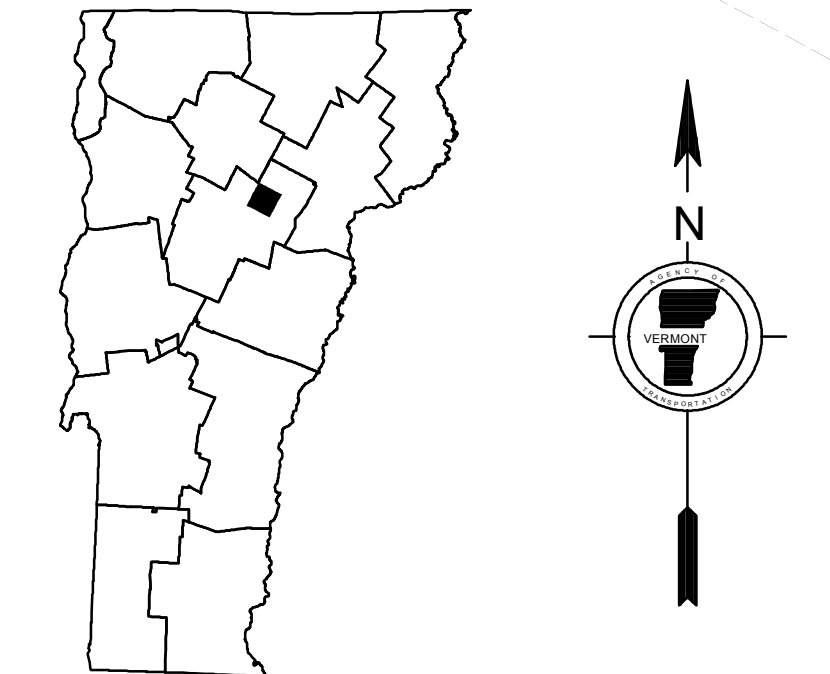
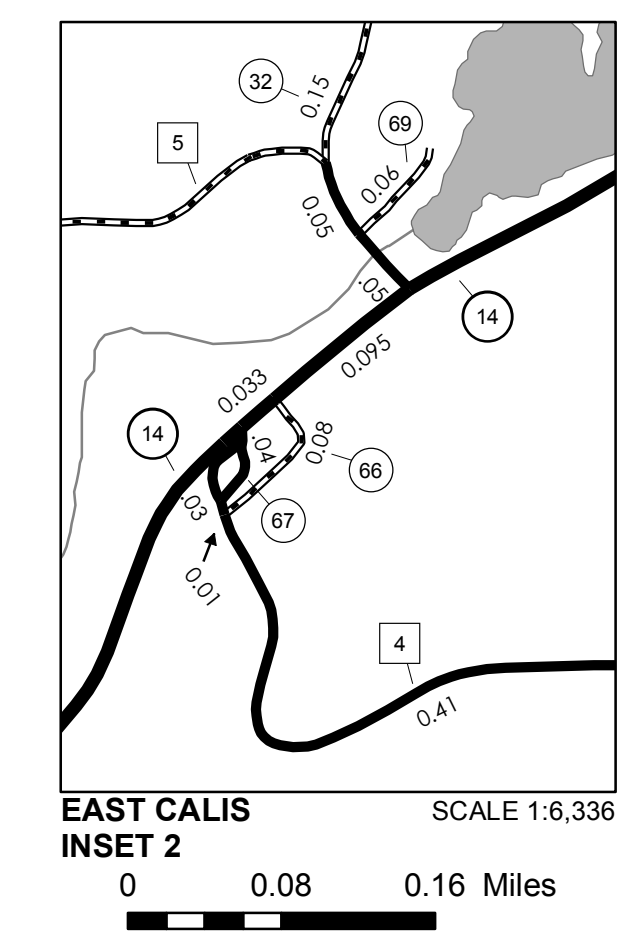
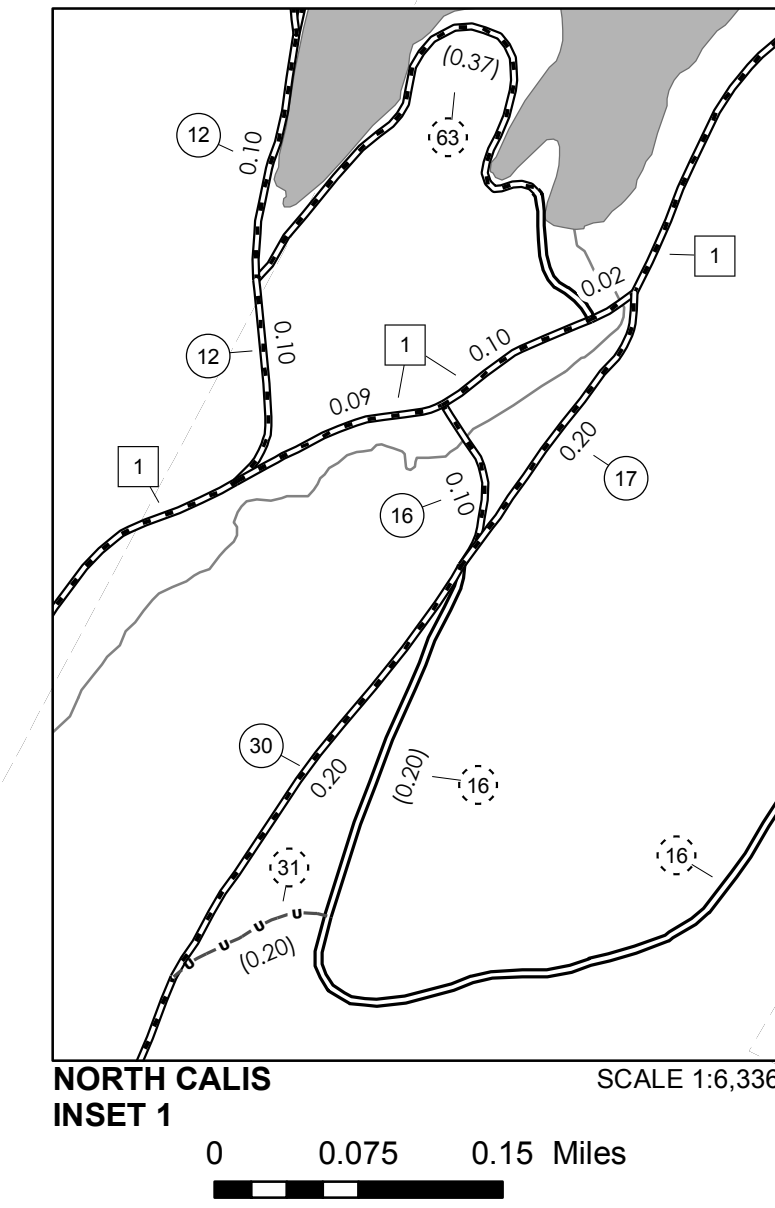
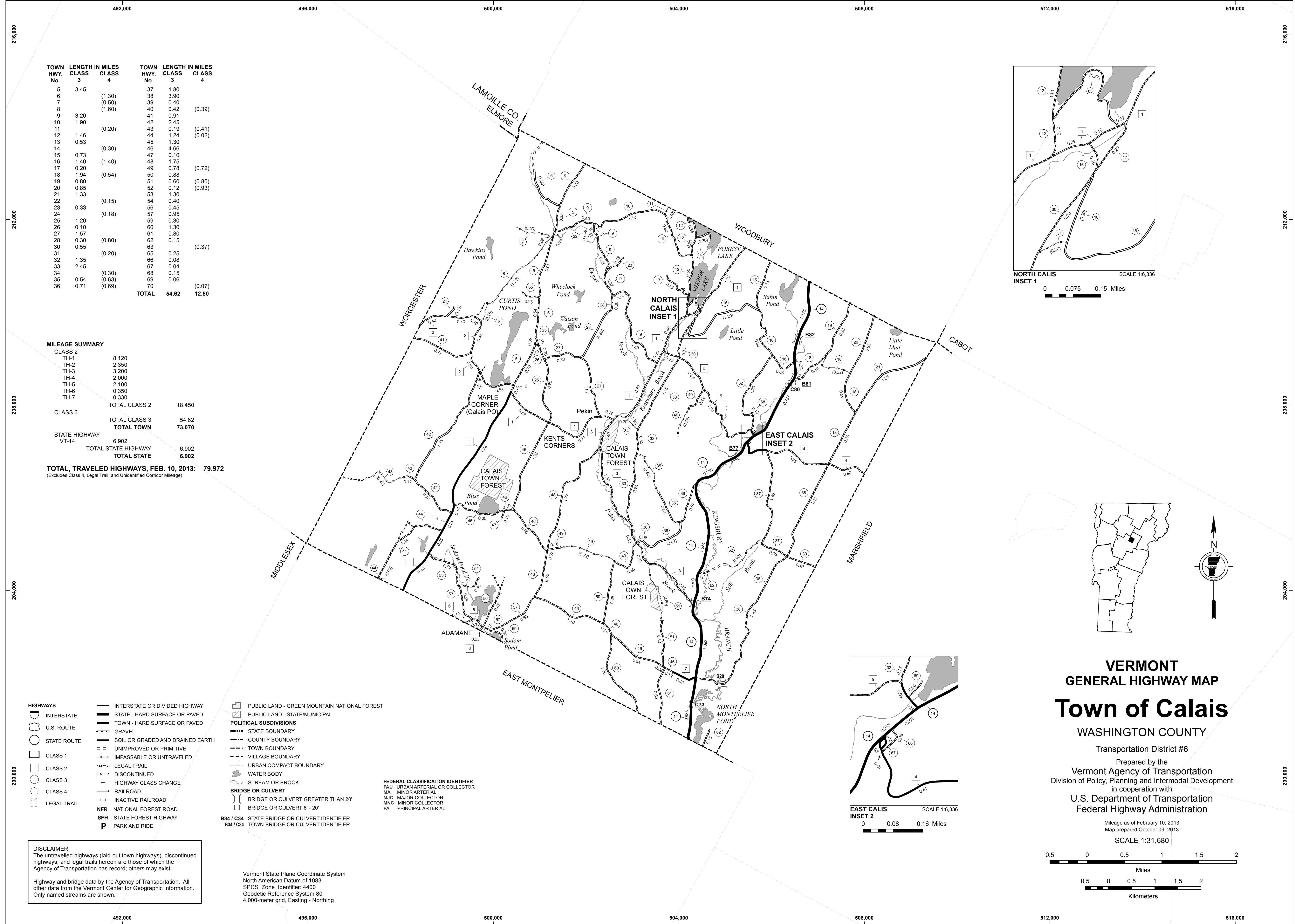


TOWN HWY. No.	LENGTH IN MILES CLASS 3	LENGTH IN MILES CLASS 4	TOWN HWY. No.	LENGTH IN MILES CLASS 3	LENGTH IN MILES CLASS 4
5	3.45		37	1.80	
6		(1.30)	38	3.90	
7		(0.50)	39	0.40	
8		(1.60)	40	0.42	(0.39)
9	3.20		41	0.91	
10	1.90		42	2.45	
11		(0.20)	43	0.19	(0.41)
12	1.46		44	1.24	(0.02)
13	0.53		45	1.30	
14		(0.30)	46	4.66	
15	0.73		47	0.10	
16	1.40	(1.40)	48	1.75	
17	0.20		49	0.78	(0.72)
18	1.94	(0.54)	50	0.88	
19	0.80		51	0.60	(0.80)
20	0.85		52	0.12	(0.93)
21	1.33		53	1.30	
22		(0.15)	54	0.40	
23	0.33		55	0.45	
24		(0.18)	57	0.95	
25	1.20		59	0.30	
26	0.10		60	1.30	
27	1.57		61	0.80	
28	0.30	(0.80)	62	0.15	
30	0.55		63		(0.37)
31		(0.20)	65	0.25	
32	1.35		66	0.08	
33	2.45		67	0.04	
34		(0.30)	68	0.15	
35	0.54	(0.63)	69	0.06	
36	0.71	(0.69)	70		(0.07)
<b>TOTAL</b>			<b>54.62</b>	<b>12.50</b>	

**MILEAGE SUMMARY**

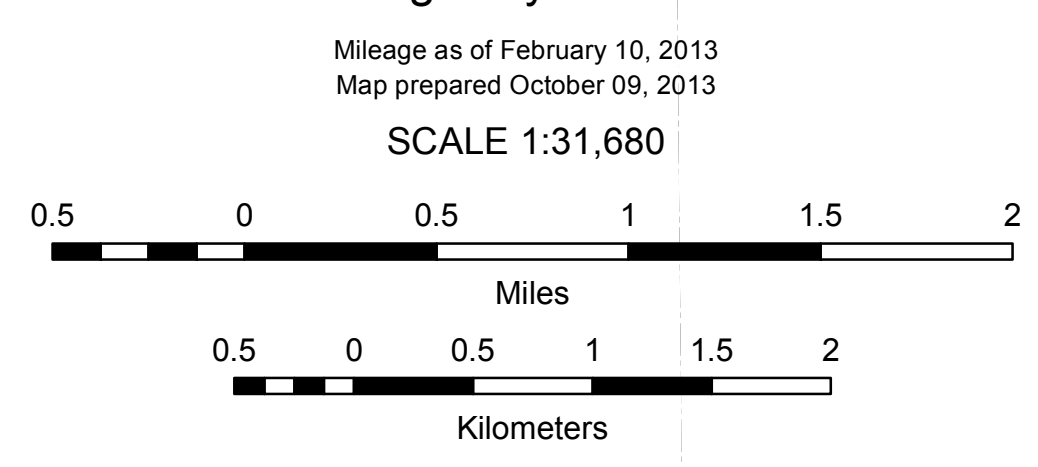
CLASS 2		
TH-1	8.120	
TH-2	2.350	
TH-3	3.200	
TH-4	2.000	
TH-5	2.100	
TH-6	0.350	
TH-7	0.330	
<b>TOTAL CLASS 2</b>	<b>18.450</b>	
<b>TOTAL CLASS 3</b>	<b>54.62</b>	
<b>TOTAL TOWN</b>	<b>73.070</b>	
STATE HIGHWAY VT-14	6.902	
<b>TOTAL STATE HIGHWAY</b>	<b>6.902</b>	
<b>TOTAL STATE</b>	<b>6.902</b>	

**TOTAL, TRAVELED HIGHWAYS, FEB. 10, 2013: 79.972**  
 (Excludes Class 4, Legal Trail, and Unidentified Corridor Mileage)



**VERMONT  
 GENERAL HIGHWAY MAP  
 Town of Calais**

WASHINGTON COUNTY  
 Transportation District #6  
 Prepared by the  
 Vermont Agency of Transportation  
 Division of Policy, Planning and Intermodal Development  
 in cooperation with  
 U.S. Department of Transportation  
 Federal Highway Administration



- HIGHWAYS**
- INTERSTATE OR DIVIDED HIGHWAY
  - STATE - HARD SURFACE OR PAVED
  - TOWN - HARD SURFACE OR PAVED
  - GRAVEL
  - SOIL OR GRADED AND DRAINED EARTH
  - UNIMPROVED OR PRIMITIVE
  - IMPASSABLE OR UNTRAVELED
  - LEGAL TRAIL
  - DISCONTINUED
  - HIGHWAY CLASS CHANGE
  - RAILROAD
  - INACTIVE RAILROAD
  - NATIONAL FOREST ROAD
  - STATE FOREST HIGHWAY
  - PARK AND RIDE
- POLITICAL SUBDIVISIONS**
- PUBLIC LAND - GREEN MOUNTAIN NATIONAL FOREST
  - PUBLIC LAND - STATE/MUNICIPAL
  - STATE BOUNDARY
  - COUNTY BOUNDARY
  - TOWN BOUNDARY
  - VILLAGE BOUNDARY
  - URBAN COMPACT BOUNDARY
  - WATER BODY
  - STREAM OR BROOK
- BRIDGE OR CULVERT**
- BRIDGE OR CULVERT GREATER THAN 20'
  - BRIDGE OR CULVERT 6' - 20'
- FEDERAL CLASSIFICATION IDENTIFIER**
- FAU URBAN ARTERIAL OR COLLECTOR
  - MA MINOR ARTERIAL
  - MJC MAJOR COLLECTOR
  - MNC MINOR COLLECTOR
  - PA PRINCIPAL ARTERIAL
- B34 / C34 STATE BRIDGE OR CULVERT IDENTIFIER**  
**B34 / C34 TOWN BRIDGE OR CULVERT IDENTIFIER**

**DISCLAIMER:**  
 The untraveled highways (laid-out town highways), discontinued highways, and legal trails hereon are those of which the Agency of Transportation has record; others may exist.

Highway and bridge data by the Agency of Transportation. All other data from the Vermont Center for Geographic Information. Only named streams are shown.

Vermont State Plane Coordinate System  
 North American Datum of 1983  
 SPCS\_Zone\_Identifier: 4400  
 Geodetic Reference System 80  
 4,000-meter grid, Easting - Northing