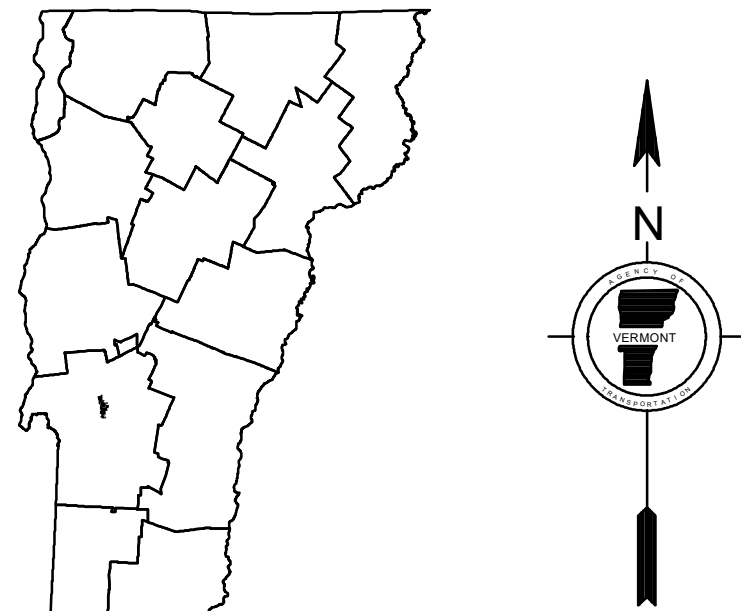
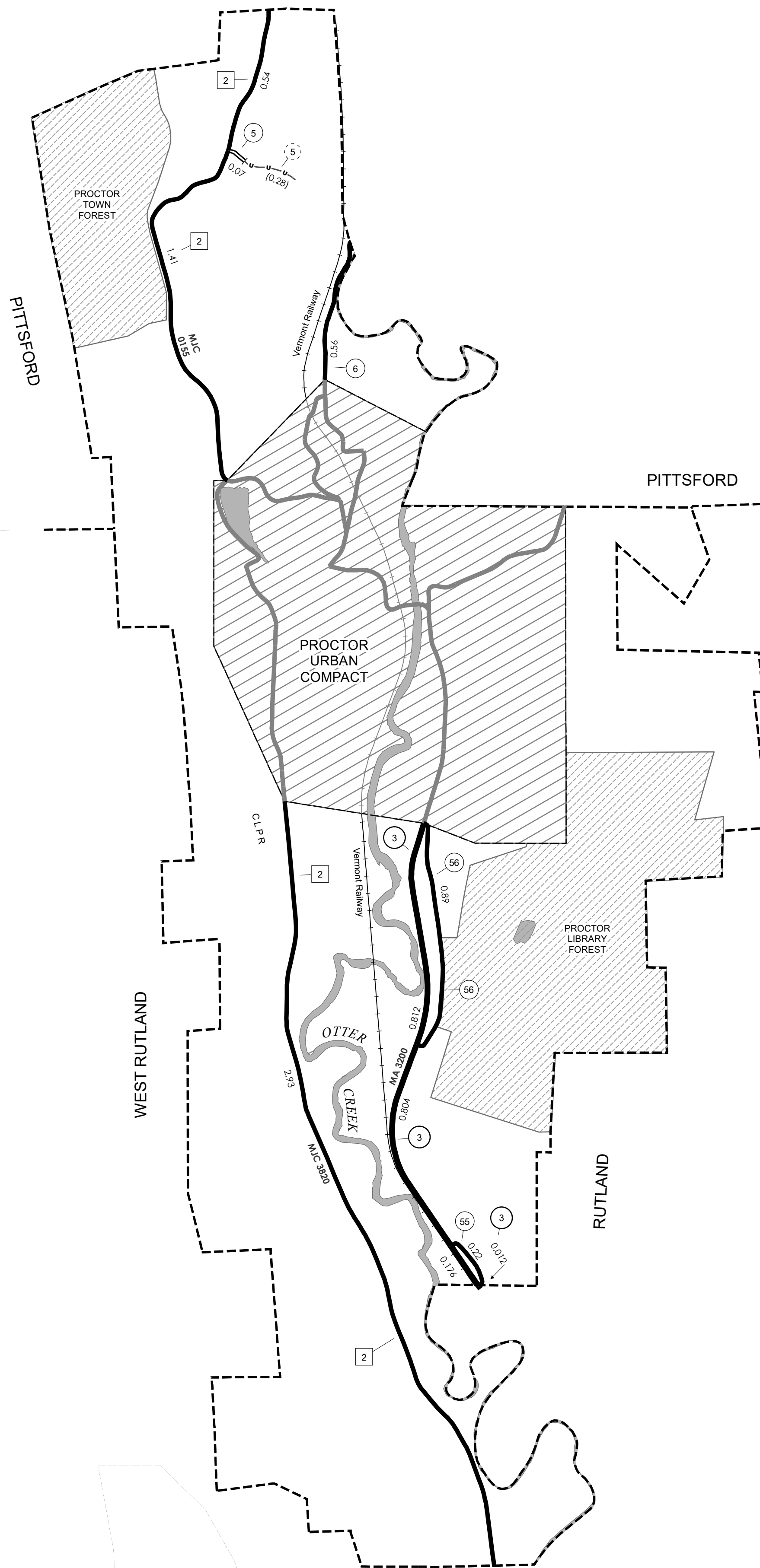


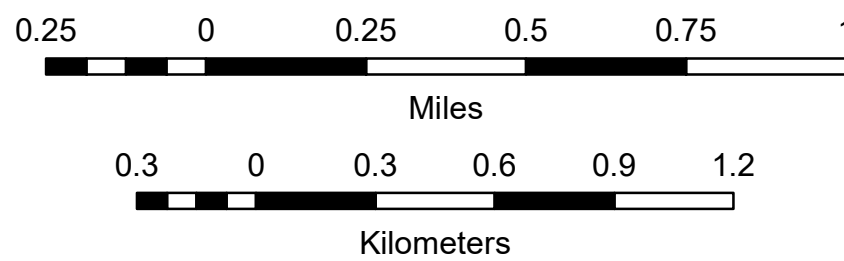
\* The sections of the town highways listed above are legally Class 3, but have been deemed "Not Up To Standard" and are functionally Class 4 Town Highways



VERMONT  
GENERAL HIGHWAY MAP  
**Town of Proctor**

**RUTLAND COUNTY**  
**Transportation District #3**  
**Prepared by the**  
**Vermont Agency of Transportation**  
**Division of Policy, Planning and Intermodal Development**  
**in cooperation with**  
**U.S. Department of Transportation**  
**Federal Highway Administration**

Mileage as of February 10, 2025  
Map prepared August 28, 2025



**DISCLAIMER:**  
The untraveled highways (laid-out town highways), discontinued highways, and legal trails hereon are those of which the Agency of Transportation has record; others may exist.

Highway and bridge data by the Agency of Transportation. Town short structures drawn from the VTCULVERTS (formerly VOBCIT) online database. All other data from the Vermont Open Geodata Portal. Only named streams shown

Vermont State Plane Coordinate System  
North American Datum of 1983  
SPCS\_Zone\_Identifier: 4400  
Geodetic Reference System 80  
4,000-meter grid, Easting - Northing