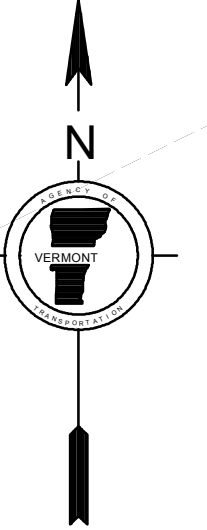
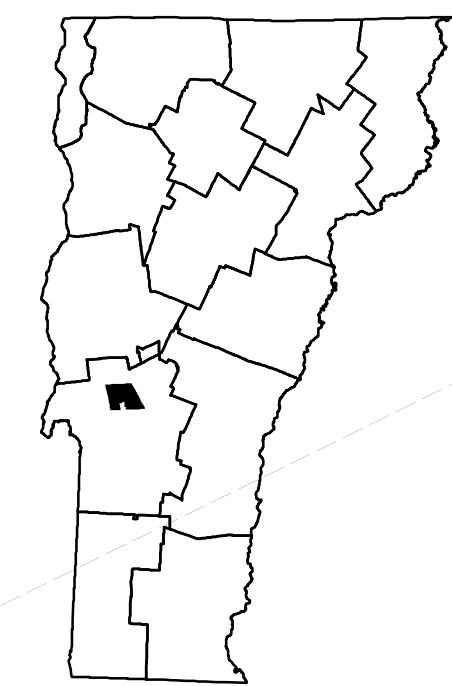


0 0.15 0.3 Miles



# VERMONT GENERAL HIGHWAY MAP Town of Pittsford

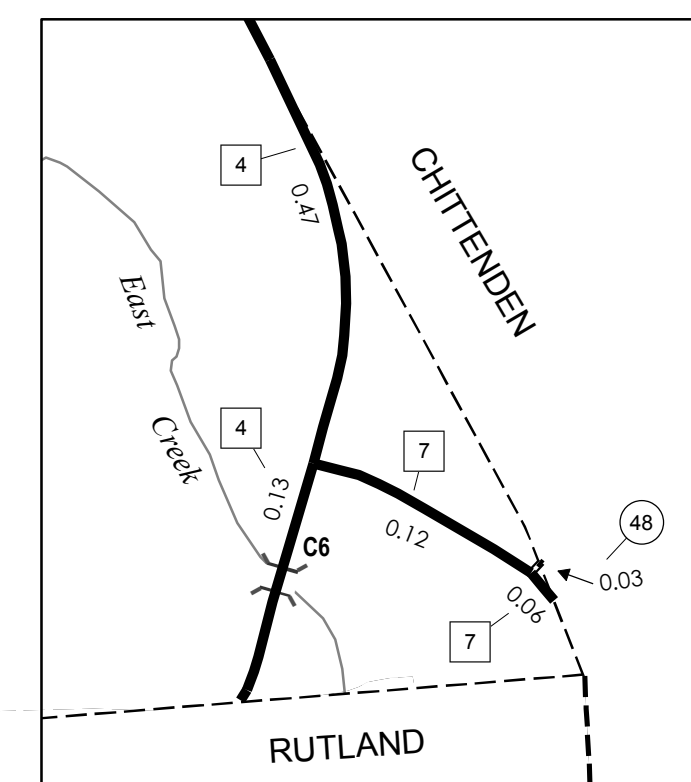
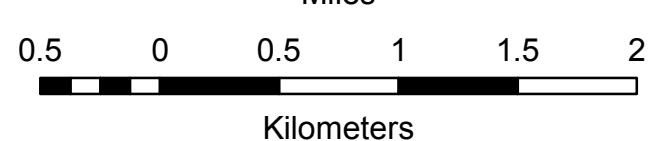

RUTLAND COUNTY

Transportation District #3

Prepared by the  
Vermont Agency of Transportation  
Division of Policy, Planning and Intermodal Development  
in cooperation with  
U.S. Department of Transportation  
Federal Highway Administration

Mileage as of February 10, 2013  
Map prepared October 17, 2013

SCALE 1:31,680



0 0.08 0.16 Miles

TOWN HWY. No.	LENGTH IN MILES CLASS 3	LENGTH IN MILES CLASS 4	TOWN HWY. No.	LENGTH IN MILES "NOT UP TO STANDARD"
9	2.10		56	(0.22)
10	2.20		<b>TOTAL</b>	<b>0.22</b>
11	2.55		* The sections of the town highways listed above are legally Class 3, but have been deemed "Not Up To Standard" and are functionally Class 4 Town Highways	
12	2.76			
13	2.00			
14	0.45			
15	1.18			
16	0.90			
18	0.26			
19	0.79			
20	0.10			
21	1.85			
22	0.18			
23	1.20			
24	0.40			
25	0.55			
26	0.17			
27	0.05			
28	1.52			
30	0.54			
31	3.45			
32	0.62	(0.60)		
34	1.29			
35	0.04			
36	0.60			
37	0.30			
38	0.90	(0.70)		
39	1.40			
40	1.10			
41	0.18			
42	0.40			
44	0.17			
45	1.40			
46		(0.88)		
47		(0.13)		
48	0.03			
49	0.77			
50	0.17			
51	0.17			
52	0.05			
53	0.08			
54	0.14			
55	0.36			
57	0.02			
58	0.22			
59	0.15			
60	0.19			
61	0.43			
62	0.26			
63	0.11			
<b>TOTAL</b>	<b>36.75</b>	<b>2.31</b>		

LEGAL TRAIL No.	LENGTH IN MILES LEGAL TRAIL
1	(0.30)
2	(0.89)
3	(0.05)
4	(0.11)
5	(0.63)
6	(0.65)
<b>TOTAL</b>	<b>2.63</b>

MILEAGE SUMMARY	
CLASS 2	
TH-1	5.490
TH-2	0.980
TH-3	2.800
TH-4	0.600
TH-5	0.900
TH-6	2.100
TH-7	0.180
TH-8	4.020
<b>TOTAL CLASS 2</b>	<b>17.070</b>
CLASS 3	
<b>TOTAL CLASS 3</b>	<b>36.75</b>
<b>TOTAL TOWN</b>	<b>53.820</b>
STATE HIGHWAY	
VT-3	2.850
<b>TOTAL STATE HIGHWAY</b>	<b>2.850</b>
US HIGHWAY	
US-7	7.591
<b>TOTAL US HIGHWAY</b>	<b>7.591</b>
<b>TOTAL STATE</b>	<b>10.441</b>

**TOTAL, TRAVELED HIGHWAYS, FEB. 10, 2013: 64.261**  
(Excludes Class 4, Legal Trail, and Unidentified Corridor Mileage)

- HIGHWAYS**
- INTERSTATE
- U.S. ROUTE
- STATE ROUTE
- CLASS 1
- CLASS 2
- CLASS 3
- CLASS 4
- LEGAL TRAIL
- INTERSTATE OR DIVIDED HIGHWAY
- STATE - HARD SURFACE OR PAVED
- TOWN - HARD SURFACE OR PAVED
- GRAVEL
- SOIL OR GRADED AND DRAINED EARTH
- UNIMPROVED OR PRIMITIVE
- IMPASSABLE OR UNTRAVELED
- LEGAL TRAIL
- DISCONTINUED
- HIGHWAY CLASS CHANGE
- RAILROAD
- INACTIVE RAILROAD
- NATIONAL FOREST ROAD
- STATE FOREST HIGHWAY
- PARK AND RIDE
- PUBLIC LAND - GREEN MOUNTAIN NATIONAL FOREST
- PUBLIC LAND - STATE/MUNICIPAL
- POLITICAL SUBDIVISIONS**
- STATE BOUNDARY
- COUNTY BOUNDARY
- TOWN BOUNDARY
- VILLAGE BOUNDARY
- URBAN COMPACT BOUNDARY
- WATER BODY
- STREAM OR BROOK
- BRIDGE OR CULVERT**
- BRIDGE OR CULVERT GREATER THAN 20'
- BRIDGE OR CULVERT 6' - 20'
- STATE BRIDGE OR CULVERT IDENTIFIER
- TOWN BRIDGE OR CULVERT IDENTIFIER

Vermont State Plane Coordinate System  
North American Datum of 1983  
SPCS\_Zone\_Identifier: 4400  
Geodetic Reference System 80  
4,000-meter grid, Easting - Northing

**DISCLAIMER:**  
The untraveled highways (laid-out town highways), discontinued highways, and legal trails hereon are those of which the Agency of Transportation has record; others may exist.  
Highway and bridge data by the Agency of Transportation. All other data from the Vermont Center for Geographic Information. Only named streams are shown.