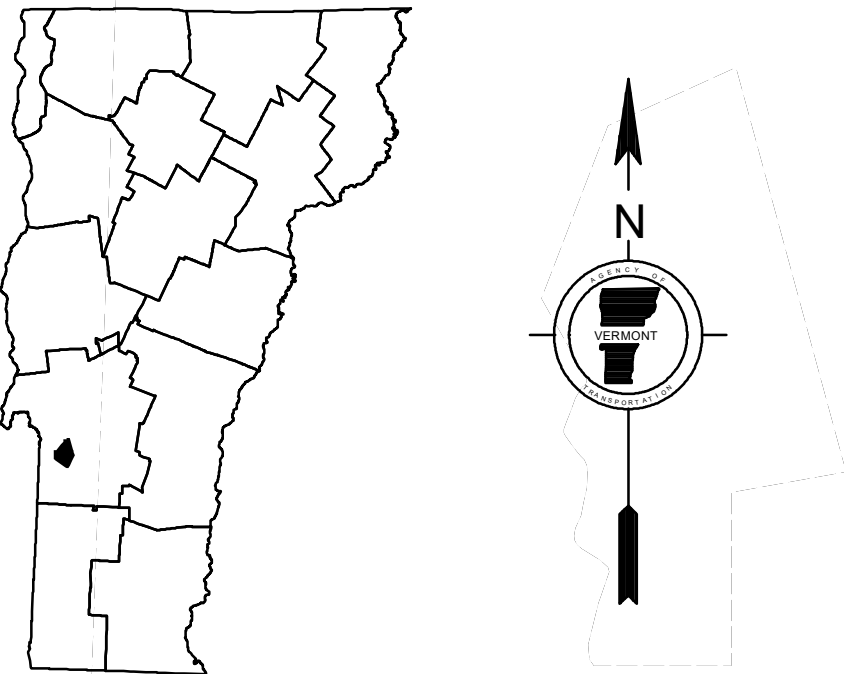
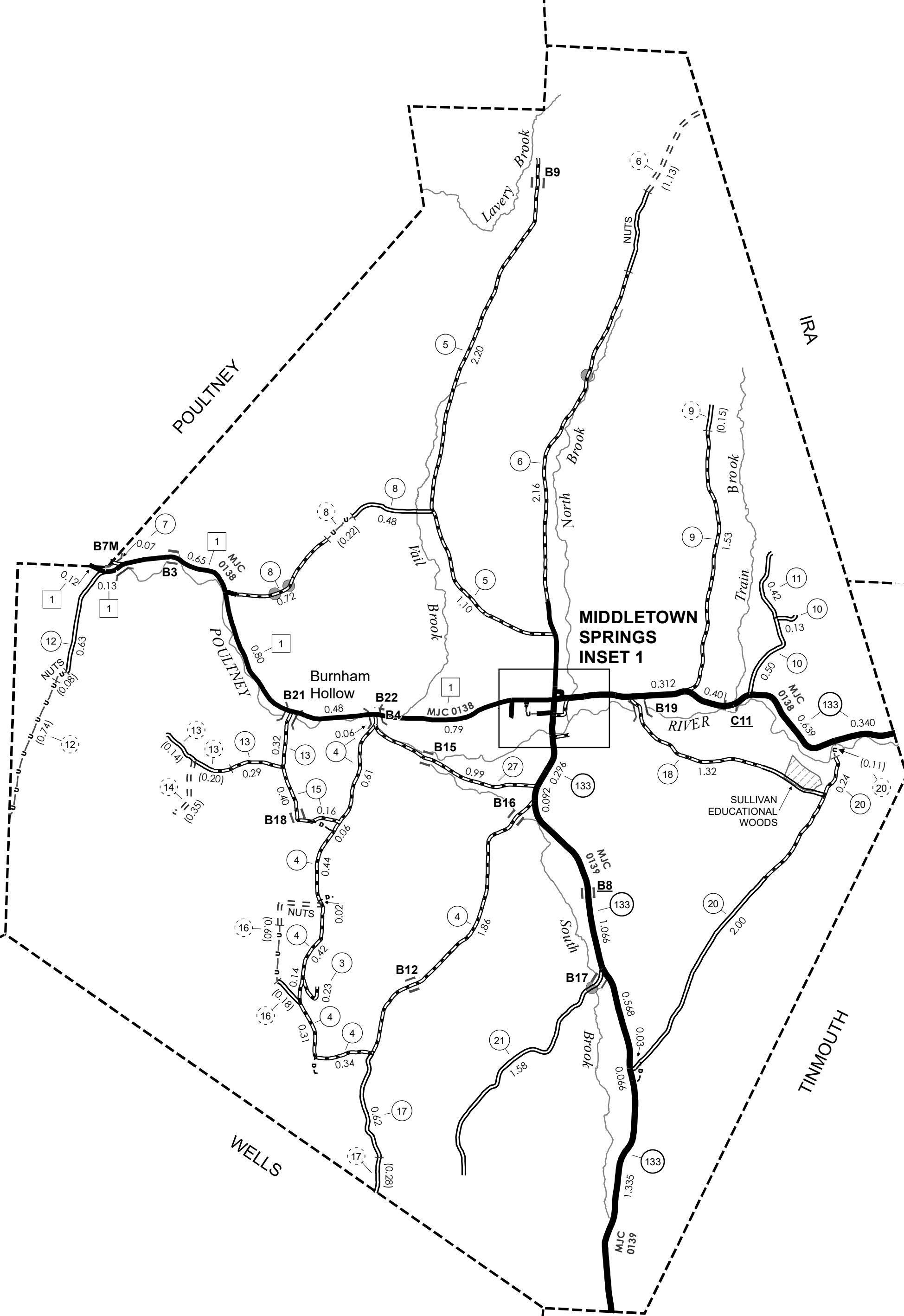
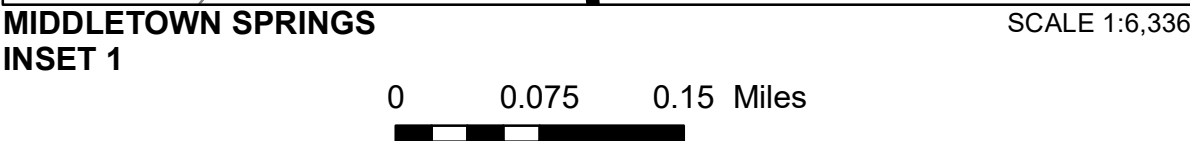


MILEAGE SUMMARY		
CLASS 2		
TH-1	3,200	
	TOTAL CLASS 2	3,200
CLASS 3		
	TOTAL CLASS 3	23.30
	TOTAL TOWN	26.500
STATE HIGHWAY		
VT-133	5,760	
	TOTAL STATE HIGHWAY	5,760
	TOTAL STATE	5,760
TOTAL, TRAVELED HIGHWAYS, FEB. 10, 2025:		32.260
(Excludes Class 4 and Legal Trail Mileage)		

* The sections of the town highways listed above are legally Class 3, but have been deemed "Not Up To Standard" and are functionally Class 4 Town Highways



Town of Middletown Springs

Transportation District #3

Prepared by the
Vermont Agency of Transportation
 Division of Policy, Planning and Intermodal Development
 in cooperation with
U.S. Department of Transportation
Federal Highway Administration

Mileage as of February 10, 2025
Map prepared September 19, 2025

SCALE 1:31,680



- | HIGHWAYS | | POLITICAL SUBDIVISIONS |
|---------------|-------------------------|--|
| INTERSTATE | | STATE BOUNDARY |
| U.S. ROUTE | | COUNTY BOUNDARY |
| STATE ROUTE | | TOWN BOUNDARY |
| CLASS 1 | | VILLAGE BOUNDARY |
| CLASS 2 | | URBAN COMPACT BOUNDARY |
| CLASS 3 | | WATER BODY |
| CLASS 4 | | STREAM OR BROOK |
| LEGAL TRAIL | | BRIDGE OR CULVERT |
| PARK AND RIDE | | BRIDGE OR CULVERT > 20' |
| | | BRIDGE OR CULVERT 6' - 20' |
| | | BIKE PATH STRUCTURE |
| | | VT CULVERTS BRIDGE |
| | | VT CULVERTS CULVERT > 6' |
| NFR | NATIONAL FOREST ROAD | B34 / C34 STATE BRIDGE OR CULVERT I |
| ACE | ARMY CORPS OF ENGINEERS | B34 / C34 TOWN BRIDGE OR CULVERT I |
| USGH | UNITED STATES GOV. HWY. | |

FEDERAL CLASSIFICATION IDENTIFIER

MA	MINOR ARTERIAL
MJC	MAJOR COLLECTOR
MNC	MINOR COLLECTOR
PA	PRINCIPAL ARTERIAL

B34 / C34 STATE BRIDGE OR CULVERT IDENTIFIER
B34 / C34 TOWN BRIDGE OR CULVERT IDENTIFIER

Vermont State Plane Coordinate System
North American Datum of 1983
SPCS_Zone_Identifier: 4400
Geodetic Reference System 80
4,000-meter grid, Easting - Northing

DISCLAIMER:
The untraveled highways (laid-out town highways), discontinued highways, and legal trails hereon are those of which the Agency of Transportation has record; others may exist.

Highway and bridge data by the Agency of Transportation.
Town short structures drawn from the VTCULVERTS
(formerly VOBCIT) online database. All other data from the
Vermont Open Geodata Portal. Only named streams shown.