

**TOWN LENGTH IN MILES**

HWY. NO.	CLASS 3	CLASS 4
8	1.18	
10	2.02	
11	0.56	
12	0.58	
14	0.15	
15	1.57	
16		(0.64)
17	0.18	
18	0.17	
19	0.10	
20		(0.03)
21	0.81	(0.15)
23	0.03	
25	0.19	
26	0.13	
27		(0.03)
28	0.14	
29	0.19	
30	0.26	
31	0.09	
32	0.08	
33	0.28	
34	0.12	
35	0.25	
36	0.22	
37	0.18	
38	0.12	
39	0.39	
40	0.12	
41	0.10	
42	0.26	(0.17)
43	0.29	
44	0.11	
45	0.10	(0.05)
46	0.10	
47	0.12	
48	0.03	
49	0.06	
50	0.28	
51	0.04	
52	0.15	
53	0.07	
54	0.09	
55	0.34	
56	0.30	
57	0.36	
58	0.54	
59	0.17	
60	0.18	
61	0.13	
62	0.07	
63		(0.12)
64	0.07	
65	0.18	
66	0.07	
67	0.25	
68	0.26	
69		(0.50)
<b>TOTAL</b>	<b>14.83</b>	<b>1.69</b>

\* This portion of town highway is Class 3, but is functionally Class 4

**MILEAGE SUMMARY**

<b>CLASS 1</b>	
TH-1	1.534
TH-2	0.437
TH-3	0.780
TH-8	0.034
<b>TOTAL CLASS 1</b>	<b>2.785</b>
<b>CLASS 2</b>	
TH-4	0.640
TH-5	3.410
TH-6	1.270
TH-7	1.270
TH-9	1.570
<b>TOTAL CLASS 2</b>	<b>8.160</b>
<b>CLASS 3</b>	
<b>TOTAL CLASS 3</b>	<b>14.830</b>
<b>TOTAL TOWN</b>	<b>25.775</b>
<b>STATE HIGHWAY</b>	
VT-4A	1.708
VT-22A	3.284
FAIR HAVEN STATE HIGHWAY	0.587
<b>TOTAL STATE HIGHWAY</b>	<b>5.579</b>
<b>US HIGHWAY</b>	
US-4	3.491
<b>TOTAL US HIGHWAY</b>	<b>3.491</b>
<b>US HIGHWAY - Ramp</b>	
US-4	1.470
<b>TOTAL US HIGHWAY - Ramp</b>	<b>1.470</b>
<b>TOTAL STATE</b>	<b>10.540</b>

**TOTAL, TRAVELED HIGHWAYS, FEB. 10, 2011: 36.315**  
(Excludes Class 4, Legal Trail, and Unidentified Corridor)

**HIGHWAYS**

- INTERSTATE
- U.S. ROUTE
- STATE ROUTE
- CLASS 1
- CLASS 2
- CLASS 3
- CLASS 4
- LEGAL TRAIL
- INTERSTATE OR DIVIDED HIGHWAY
- STATE - HARD SURFACE OR PAVED
- TOWN - HARD SURFACE OR PAVED
- GRAVEL
- SOIL OR GRADED AND DRAINED EARTH
- UNIMPROVED OR PRIMITIVE
- IMPASSABLE OR UNTRAVELED
- LEGAL TRAIL
- DISCONTINUED
- HIGHWAY CLASS CHANGE
- RAILROAD
- INACTIVE RAILROAD

**PUBLIC LAND**

- POLITICAL SUBDIVISIONS
- STATE BOUNDARY
- COUNTY BOUNDARY
- TOWN BOUNDARY
- VILLAGE BOUNDARY
- URBAN COMPACT BOUNDARY
- WATER BODY
- STREAM OR BROOK
- BRIDGE OR CULVERT
- BRIDGE OR CULVERT GREATER THAN 20'
- BRIDGE OR CULVERT 6' - 20'
- TOWN SHORT STRUCTURE

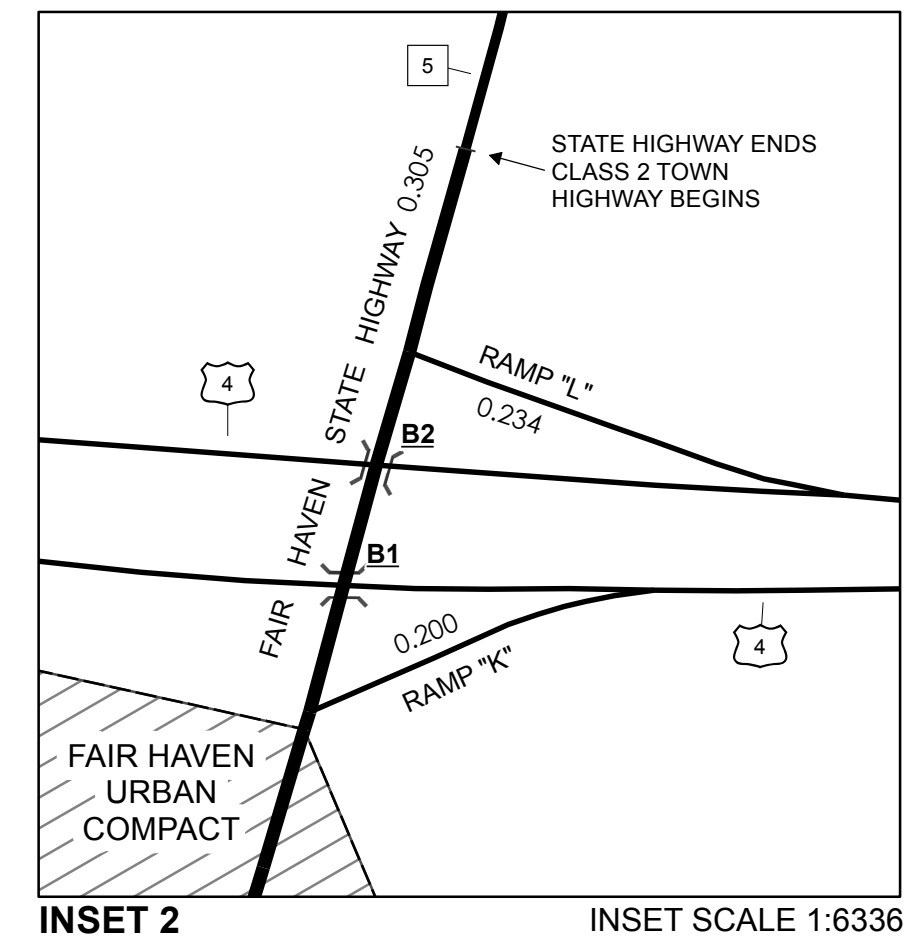
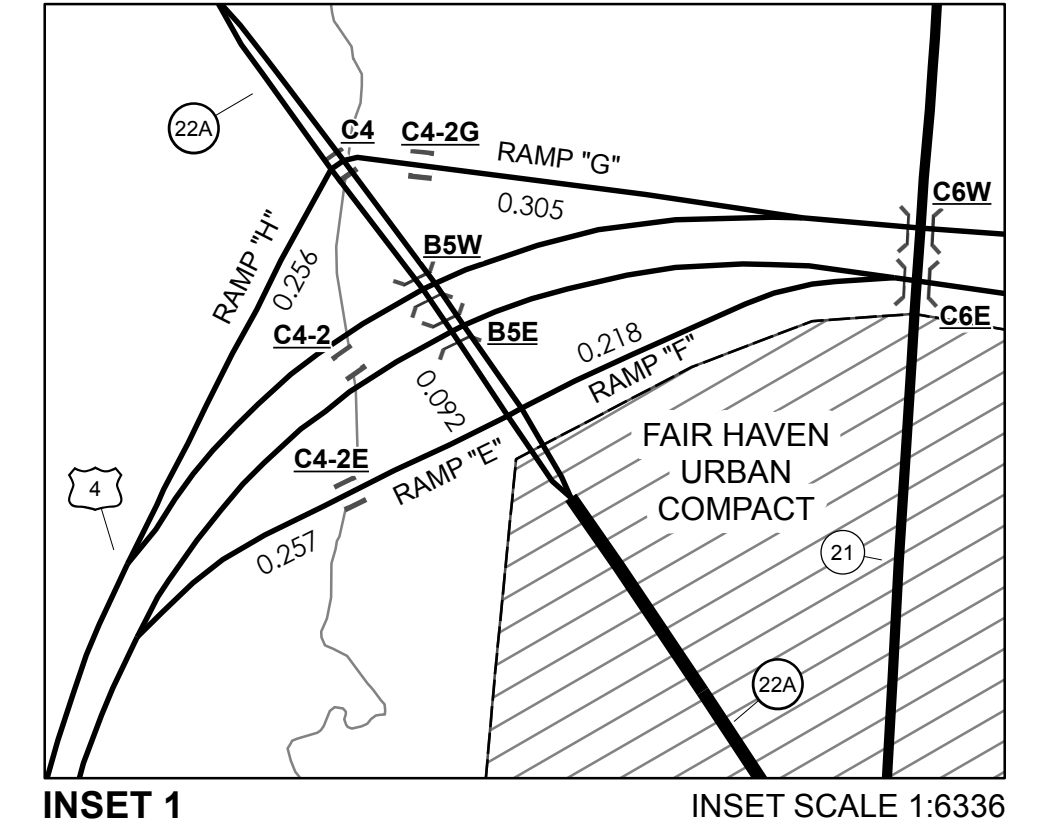
B34 / C34 STATE BRIDGE OR CULVERT IDENTIFIER  
B34 / C34 TOWN BRIDGE OR CULVERT IDENTIFIER

**FEDERAL CLASSIFICATION IDENTIFIER**  
FAU URBAN ARTERIAL OR COLLECTOR  
MA MINOR ARTERIAL  
MJC MAJOR COLLECTOR  
MNC MINOR COLLECTOR  
PA PRINCIPAL ARTERIAL

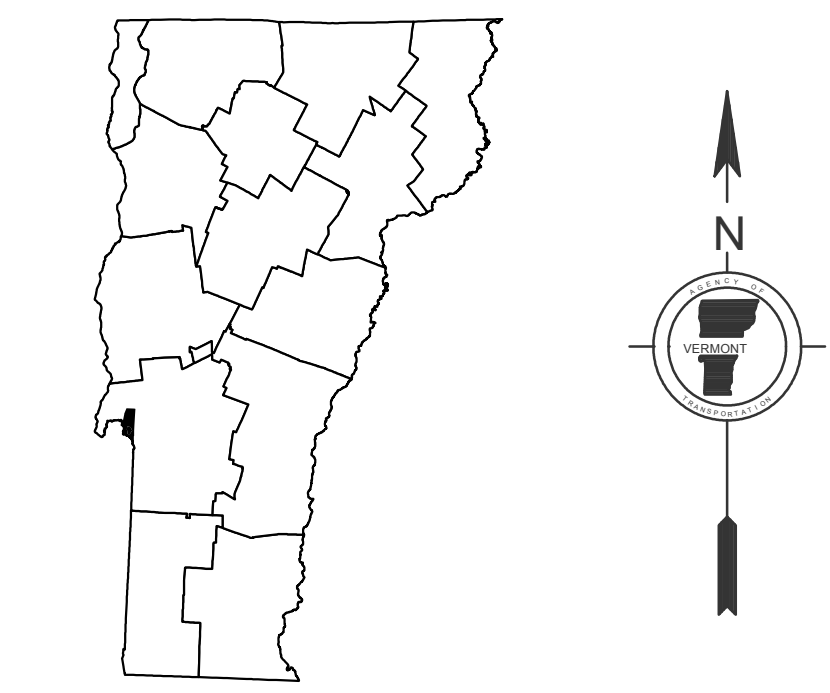
**STRUCTURES - SURFACE WATER NOTE:**  
STRUCTURES: Town short structures (bridges or culverts from 6-feet to less than 20-feet) are drawn from the Vermont Online Bridge & Culvert Inventory Tool (VOBCIT) database.  
NOTE: Town shorts are not consistently tagged within VOBCIT.  
SURFACE WATERS: The surface waters are from the Vermont Hydrological Dataset (VHD). Only the named streams are shown.

**DISCLAIMER:**  
The untraveled highways (laid-out town highways), discontinued highways, and legal trails shown herein are those of which the Agency of Transportation has record; others may exist.  
Highway and bridge data by the Agency of Transportation. All other data from the Vermont Center for Geographic Information.

Vermont State Plane Coordinate System  
North American Datum of 1983  
SPCS\_Zone\_Identifier: 4400  
Geodetic Reference System 80  
4,000-meter grid, Easting - Northing



0 0.1 0.2 Miles



**VERMONT GENERAL HIGHWAY MAP**  
**Fair Haven**  
RUTLAND COUNTY

Transportation District #3  
Prepared by the  
Vermont Agency of Transportation  
Division of Policy, Planning & Intermodal Development  
in cooperation with  
U.S. Department of Transportation  
Federal Highway Administration

