

TOWN HWY. NO.	LENGTH IN MILES CLASS 3	LENGTH IN MILES CLASS 4
8	1.18	
10	2.02	
11	0.56	
12	0.58	
14	0.15	
15	1.57	
16		(0.64)
17	0.18	
18	0.17	
19	0.10	
19		(0.03)
20		(0.15)
21	0.81	
23	0.03	
25	0.19	
26	0.13	
27		(0.03)
28	0.14	
29	0.19	
30	0.26	
31	0.09	
32	0.08	
33	0.28	
34	0.12	
35	0.25	
36	0.22	
37	0.18	
38	0.12	
39	0.39	
40	0.12	
41	0.10	
42	0.26	
43	0.29	
44	0.11	
45	0.10	
46	0.10	
47	0.12	
48	0.03	
49	0.06	
50	0.28	
51	0.04	
52	0.15	
53	0.07	
54	0.09	
55	0.34	
56	0.30	
57	0.36	
58	0.54	
59	0.17	
60	0.18	
61	0.13	
62	0.07	
63		(0.12)
64	0.07	
65	0.18	
66	0.07	
67	0.25	
68	0.26	
69		(0.50)
TOTAL	14.83	1.69

* This portion of town highway is Class 3, but is functionally Class 4

MILEAGE SUMMARY

CLASS 1	
TH-1	1.534
TH-2	0.437
TH-3	0.780
TH-8	0.034
TOTAL CLASS 1	2.785
CLASS 2	
TH-4	0.640
TH-5	3.410
TH-6	1.270
TH-7	1.270
TH-9	1.570
TOTAL CLASS 2	8.160
CLASS 3	
TOTAL CLASS 3	14.830
TOTAL TOWN	25.775
STATE HIGHWAY	
VT-4A	1.708
VT-22A	3.284
FAIR HAVEN STATE HIGHWAY	0.587
TOTAL STATE HIGHWAY	5.579
STATE HIGHWAY - Ramp	
VT-4A	0.096
TOTAL STATE HIGHWAY - Ramp	0.096
US HIGHWAY	
US-4	3.491
TOTAL US HIGHWAY	3.491
US HIGHWAY - Ramp	
US-4	1.470
TOTAL US HIGHWAY - Ramp	1.470
TOTAL STATE	10.636

TOTAL, TRAVELED HIGHWAYS, FEB. 10, 2010: 36.411
(Excludes Class 4 and Legal Trail Mileage)

HIGHWAYS

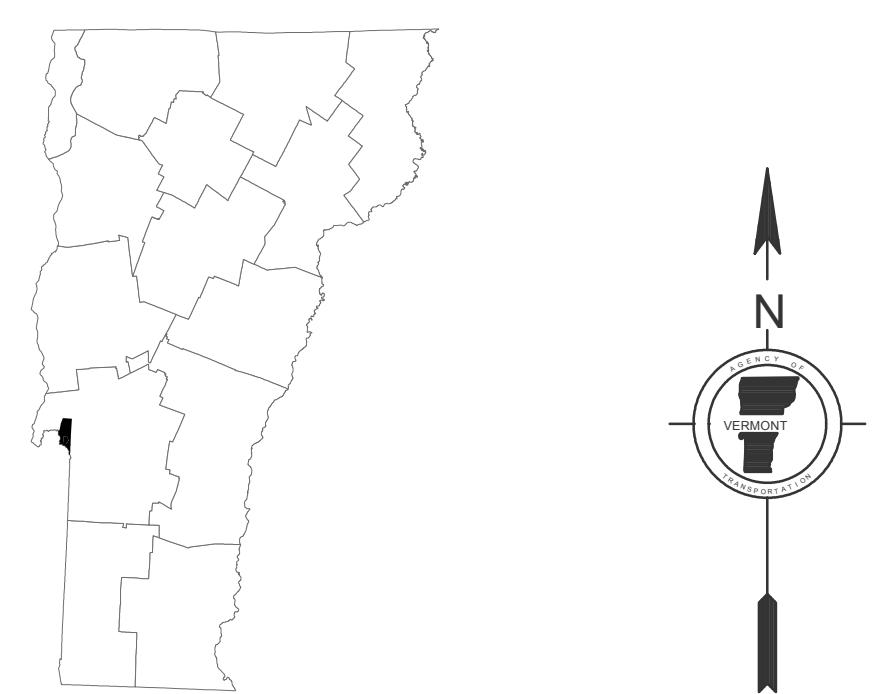
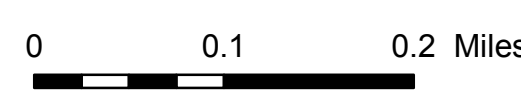
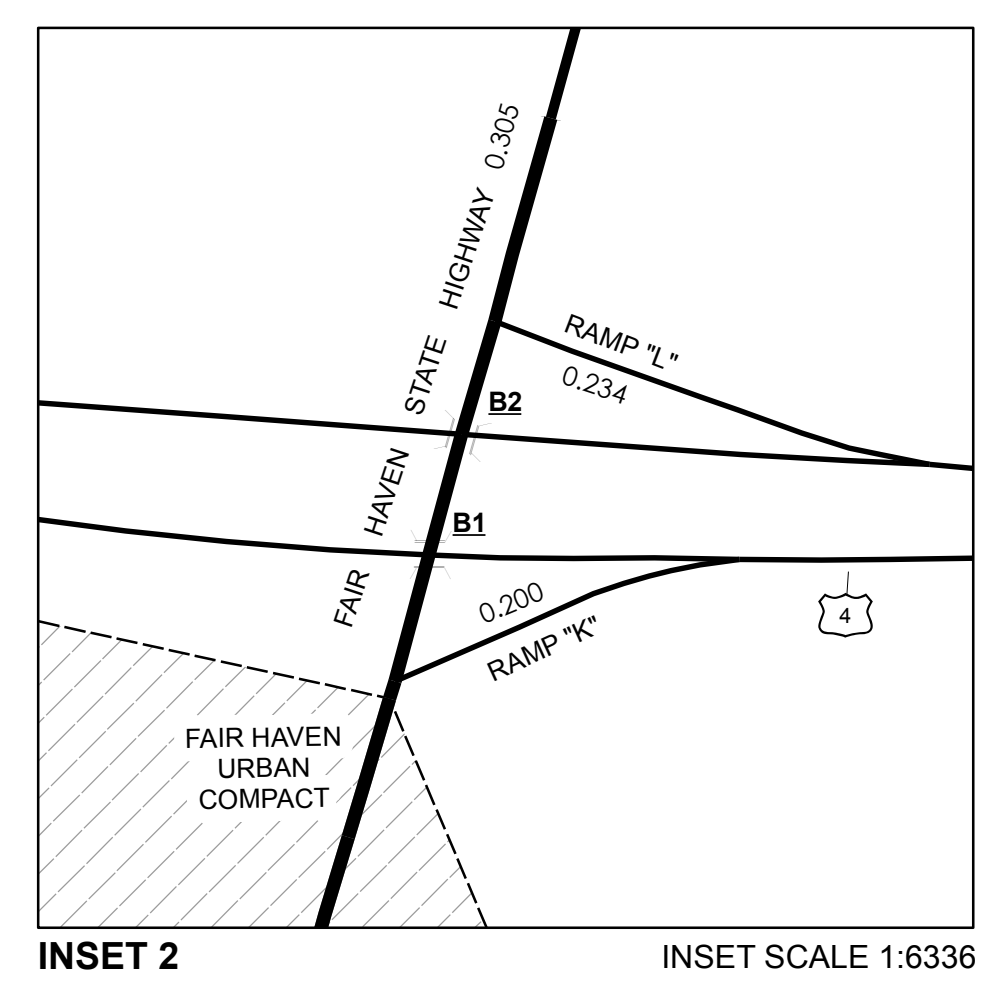
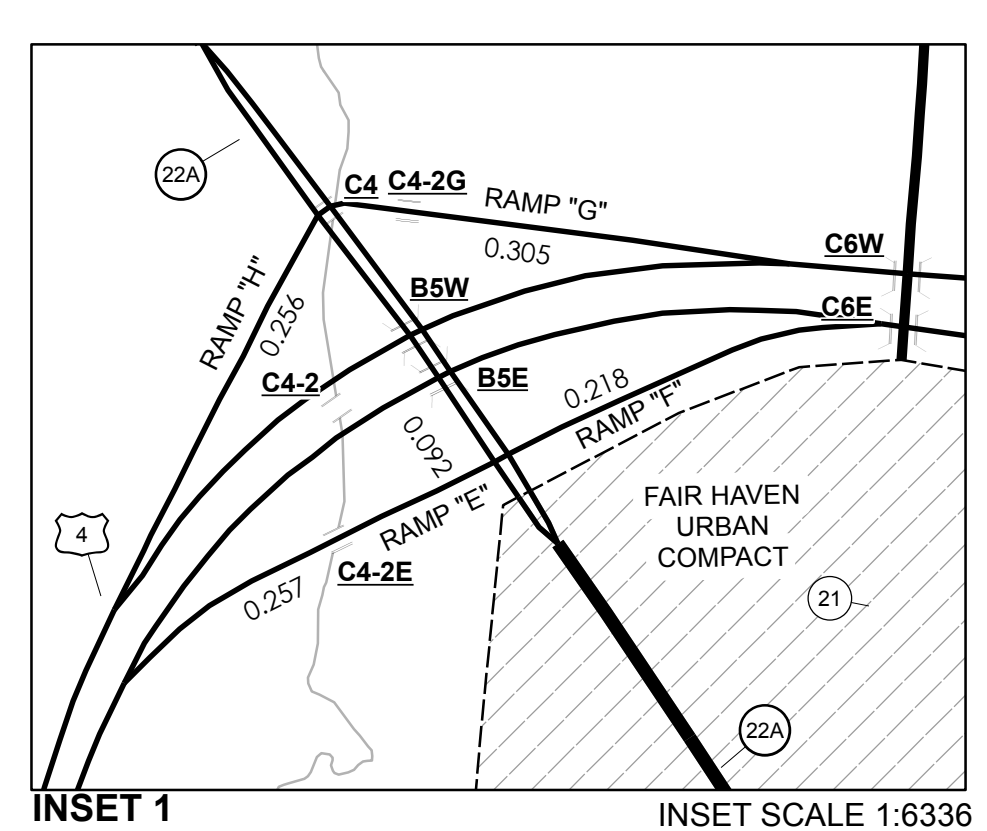
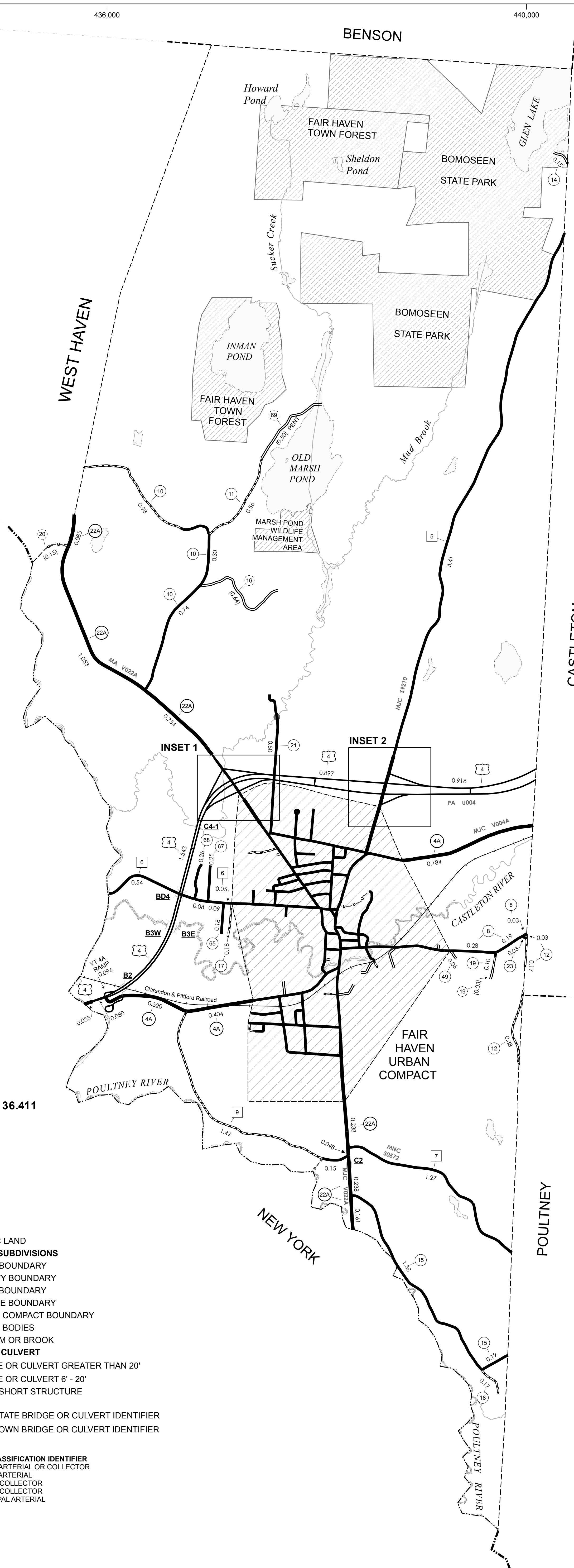
- INTERSTATE
- U.S. ROUTE
- STATE ROUTE
- CLASS 1
- CLASS 2
- CLASS 3
- CLASS 4
- LEGAL TRAIL
- INTERSTATE OR DIVIDED HIGHWAY
- STATE - HARD SURFACE OR PAVED
- TOWN - HARD SURFACE OR PAVED
- GRAVEL
- SOIL OR GRADED AND DRAINED EARTH
- UNIMPROVED OR PRIMITIVE
- IMPASSABLE OR UNTRAVELED
- LEGAL TRAIL
- DISCONTINUED
- HIGHWAY CLASS CHANGE
- RAILROAD

- PUBLIC LAND
- POLITICAL SUBDIVISIONS**
- STATE BOUNDARY
- COUNTY BOUNDARY
- TOWN BOUNDARY
- VILLAGE BOUNDARY
- URBAN COMPACT BOUNDARY
- WATER BODIES
- STREAM OR BROOK
- BRIDGE OR CULVERT**
- BRIDGE OR CULVERT GREATER THAN 20'
- BRIDGE OR CULVERT 6' - 20'
- TOWN SHORT STRUCTURE
- B34 / C34 STATE BRIDGE OR CULVERT IDENTIFIER**
- B34 / C34 TOWN BRIDGE OR CULVERT IDENTIFIER**
- FEDERAL CLASSIFICATION IDENTIFIER**
- FAU URBAN ARTERIAL OR COLLECTOR
- MJA MINOR ARTERIAL
- MJC MAJOR COLLECTOR
- MNC MINOR COLLECTOR
- PA PRINCIPAL ARTERIAL

STRUCTURES - SURFACE WATER NOTE:
STRUCTURES: Town short structures (bridges or culverts from 4-feet to less than 20-feet) are drawn from the Vermont Online Bridge & Culvert Inventory Tool (VOBCIT) database.
NOTE: Town shorts are not consistently tagged within VOBCIT.
The surface waters are from the Vermont Hydrological Dataset (VHD). Only the named streams are shown.

DISCLAIMER:
The untraveled highways (laid-out town highways), discontinued highways, and legal trails shown hereon are those of which the Agency of Transportation has record; others may exist.
Highway and bridge data by the Agency of Transportation. All other data from the Vermont Center for Geographic Information.

Vermont State Plane Coordinate System
North American Datum of 1983
SPCS Zone Identifier: 4400
Geodetic Reference System 80
4,000-meter grid, Easting - Northing



VERMONT GENERAL HIGHWAY MAP
Town of Fair Haven
RUTLAND COUNTY
Transportation District #3
Prepared by the
Vermont Agency of Transportation
Division of Planning, Outreach
and Community Affairs
in cooperation with
U.S. Department of Transportation
Federal Highway Administration

Mileage as of February 10, 2010
Map prepared May 6, 2010

SCALE 1:19,008

