

TOWN HWY. No.	LENGTH IN MILES CLASS 3	CLASS 4
3	0.06	
4	3.20	
5	3.17	
6	3.53	
7		(0.59)
8	0.87	
10	1.50	
11	0.20	
12	0.15	
13	0.49	
14	0.64	
15	3.74	
16	0.31	
17	0.42	
18	0.36	
19	0.93	(0.16)
20	2.59	
21	0.65	
22	0.10	
23	0.43	
24	0.38	
25	0.73	
26	3.68	
27	1.59	
28	0.15	
29	1.33	
30	0.62	
31	1.15	
32	0.76	
33	1.34	
34	1.75	
35	1.26	
36	0.71	
41	0.06	
42	0.15	
45	0.12	
47		(0.24)
<b>TOTAL</b>	<b>39.12</b>	<b>0.99</b>

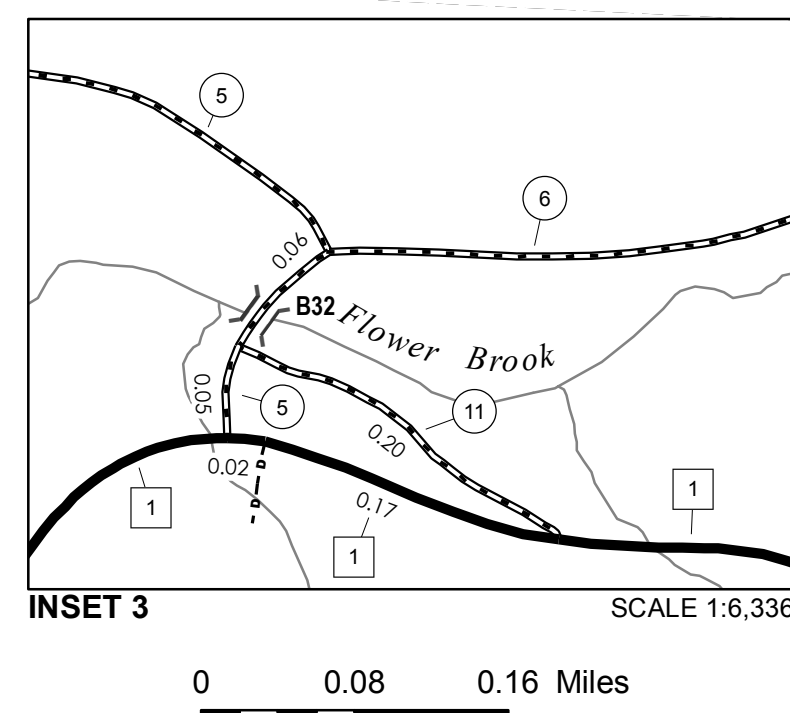
TOWN HWY. No.	LENGTH IN MILES "NOT UP TO STANDARD"
41	(0.16)
<b>TOTAL</b>	<b>0.16</b>

\* The sections of the town highways listed above are legally Class 3, but have been deemed "Not Up To Standard" and are functionally Class 4 Town Highways

LEGAL TRAIL No.	LENGTH IN MILES LEGAL TRAIL
2	(0.08)
<b>TOTAL</b>	<b>0.08</b>

MILEAGE SUMMARY		
CLASS 2		
TH-1	8.490	
TH-2	3.230	
TH-3	2.950	
<b>TOTAL CLASS 2</b>	<b>14.670</b>	
CLASS 3		
<b>TOTAL CLASS 3</b>	<b>39.12</b>	
<b>TOTAL TOWN</b>	<b>53.790</b>	
STATE HIGHWAY		
VT-133	0.024	
<b>TOTAL STATE HIGHWAY</b>	<b>0.024</b>	
US HIGHWAY		
US-7	2.473	
<b>TOTAL US HIGHWAY</b>	<b>2.473</b>	
<b>TOTAL STATE</b>	<b>2.497</b>	
<b>TOTAL, TRAVELED HIGHWAYS, FEB. 10, 2013</b>	<b>56.287</b>	

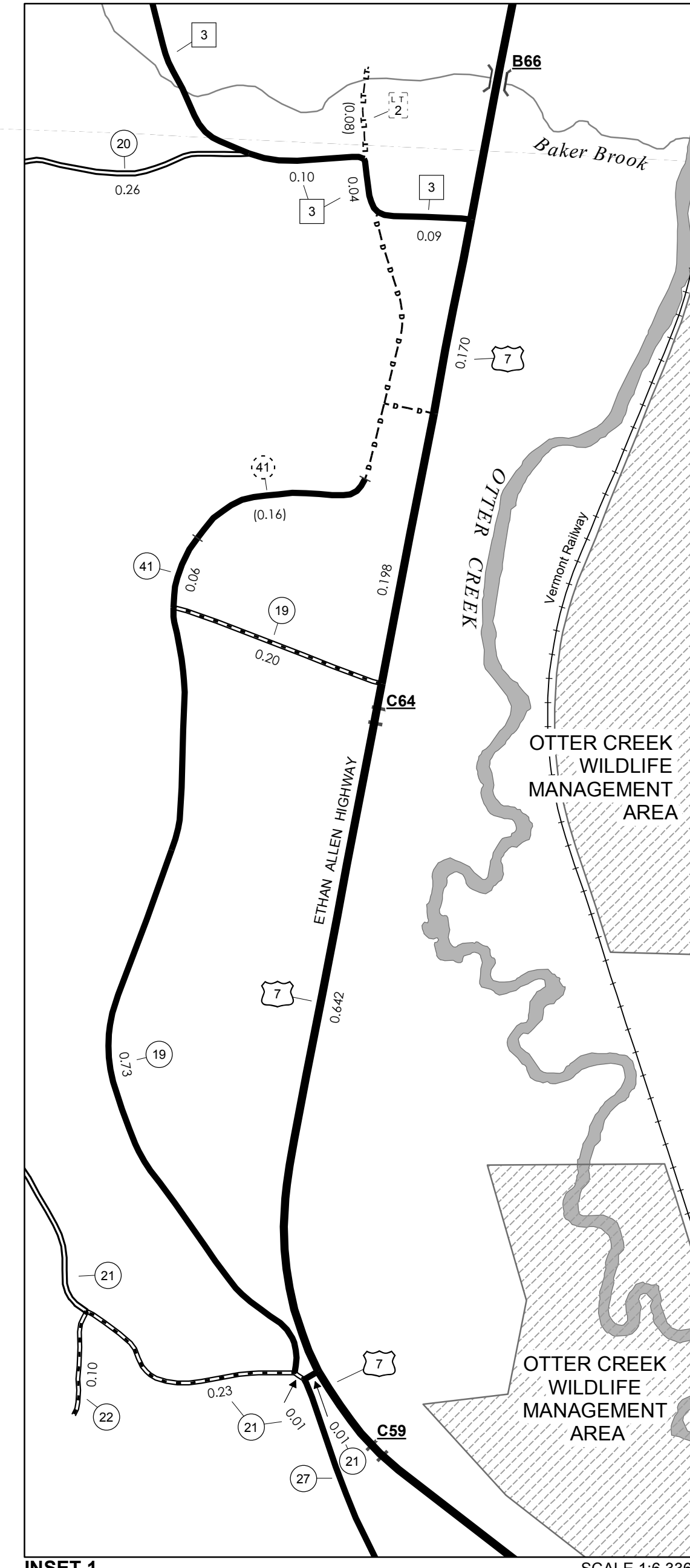
(Excludes Class 4, Legal Trail, and Unidentified Corridor Mileage)



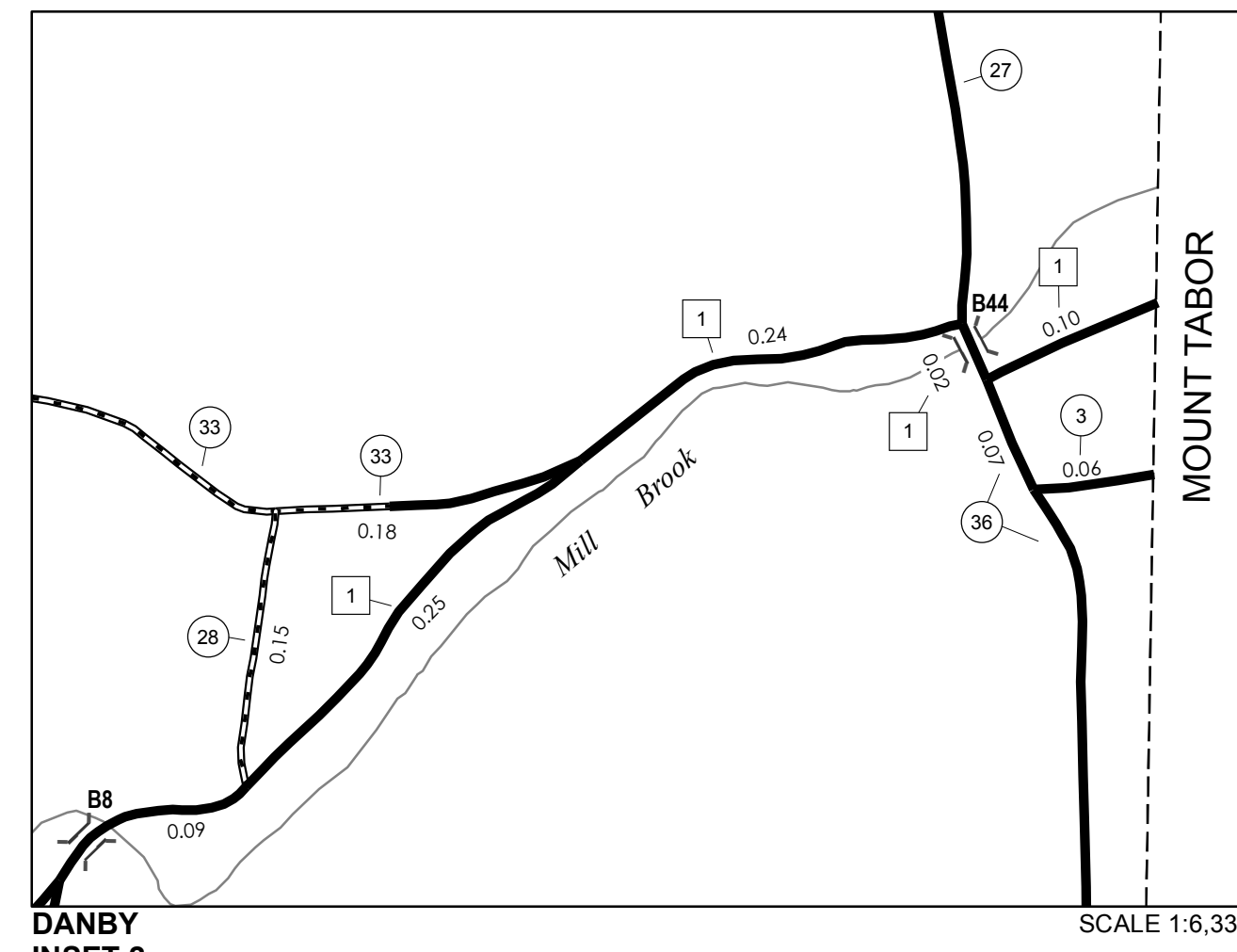
INSET 3

INSET 1

DANBY INSET 2



INSET 1



DANBY INSET 2

- HIGHWAYS**
  - INTERSTATE OR DIVIDED HIGHWAY
  - STATE - HARD SURFACE OR PAVED
  - TOWN - HARD SURFACE OR PAVED
  - GRAVEL
  - SOIL OR GRADED AND DRAINED EARTH
  - UNIMPROVED OR PRIMITIVE
  - IMPASSABLE OR UNTRAVELED
  - LEGAL TRAIL
  - DISCONTINUED
  - HIGHWAY CLASS CHANGE
  - RAILROAD
  - INACTIVE RAILROAD
  - NATIONAL FOREST ROAD
  - STATE FOREST HIGHWAY
  - PARK AND RIDE
- POLITICAL SUBDIVISIONS**
  - STATE BOUNDARY
  - COUNTY BOUNDARY
  - TOWN BOUNDARY
  - VILLAGE BOUNDARY
  - URBAN COMPACT BOUNDARY
  - WATER BODY
  - STREAM OR BROOK
- BRIDGE OR CULVERT**
  - BRIDGE OR CULVERT GREATER THAN 20'
  - BRIDGE OR CULVERT 6' - 20'
- FEDERAL CLASSIFICATION IDENTIFIER**
  - FAU URBAN ARTERIAL OR COLLECTOR
  - MA MINOR ARTERIAL
  - MJC MAJOR COLLECTOR
  - MNC MINOR COLLECTOR
  - PA PRINCIPAL ARTERIAL
- PUBLIC LAND - GREEN MOUNTAIN NATIONAL FOREST**
- PUBLIC LAND - STATE/MUNICIPAL**
- STATE BRIDGE OR CULVERT IDENTIFIER**
  - B34 / C34
  - B34 / C34

**DISCLAIMER:**  
The untraveled highways (laid-out town highways), discontinued highways, and legal trails hereon are those of which the Agency of Transportation has record; others may exist.  
Highway and bridge data by the Agency of Transportation. All other data from the Vermont Center for Geographic Information. Only named streams are shown.

Vermont State Plane Coordinate System  
North American Datum of 1983  
SPCS\_Zone\_Identifier: 4400  
Geodetic Reference System 80  
4,000-meter grid, Easting - Northing

# VERMONT GENERAL HIGHWAY MAP

## Town of Danby

RUTLAND COUNTY  
Transportation District #1  
Prepared by the  
Vermont Agency of Transportation  
Division of Policy, Planning and Intermodal Development  
in cooperation with  
U.S. Department of Transportation  
Federal Highway Administration

