

TOWN HWY. NO.	LENGTH IN MILES CLASS 3	LENGTH IN MILES CLASS 4	TOTAL
10		(0.200)	52 (0.170)
11	1.900	(0.480)	53 (0.240)
12		(0.700)	54 (0.050)
13	0.300		55 (0.120)
15	3.200		57 (2.030)
16	0.700		57 (0.830)
17	1.200	0.040	58
18	2.600		59 (0.110)
20	0.310		59 (0.200)
21	0.800	0.020	60
22		(0.810)	61 0.310
23		(0.530)	62 0.280
23		(0.070)	63 0.180
24	0.530		64 0.120
25	0.390		65 0.070
26	0.250		66 0.310
27	0.330		67 0.170
28	0.330	(0.270)	68 0.150
29	0.750	(0.850)	69 0.230
30	0.900		70 0.180
31	1.870		71 0.250
32	0.270		72 0.170
33	0.700		73 0.070
34	0.700		74 0.120
35	0.600		75 (0.080)
36	0.450		76 0.090
37	4.410		77 0.270
38	0.340		78 0.420
39	1.330		79 0.040
40	1.000		80 0.560
42	3.300		81 0.300
43	0.300		82 0.790
44	0.820		83 0.150
44		(0.050)	84 0.290
45	0.780		85 0.330
46		(0.540)	86 0.640
47	0.810		87 0.140
48		(0.100)	88 0.400
49		(0.070)	89 0.220
50		(0.030)	90 0.140
51		(0.010)	
TOTAL	39.620	8.630	

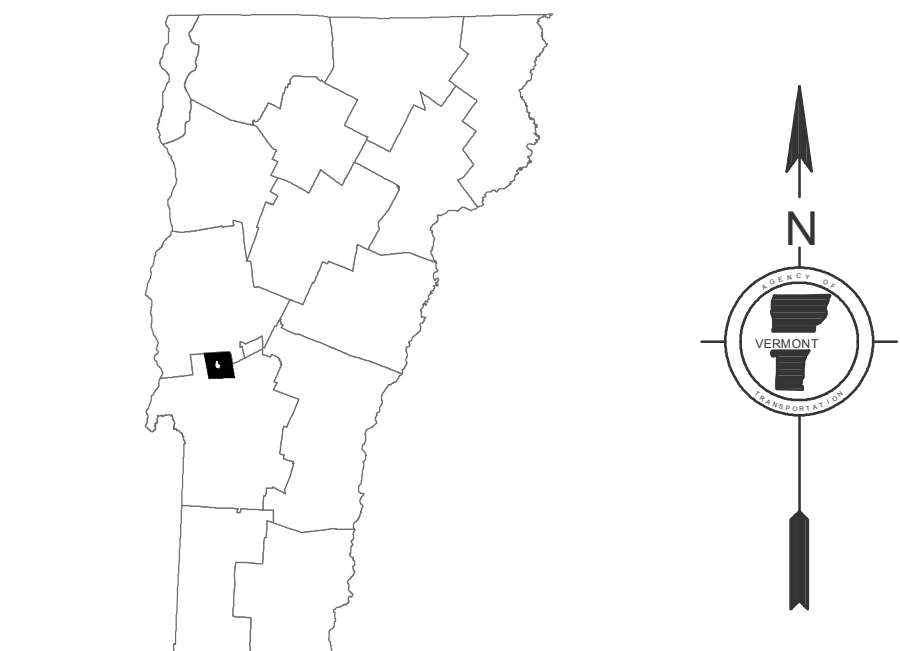
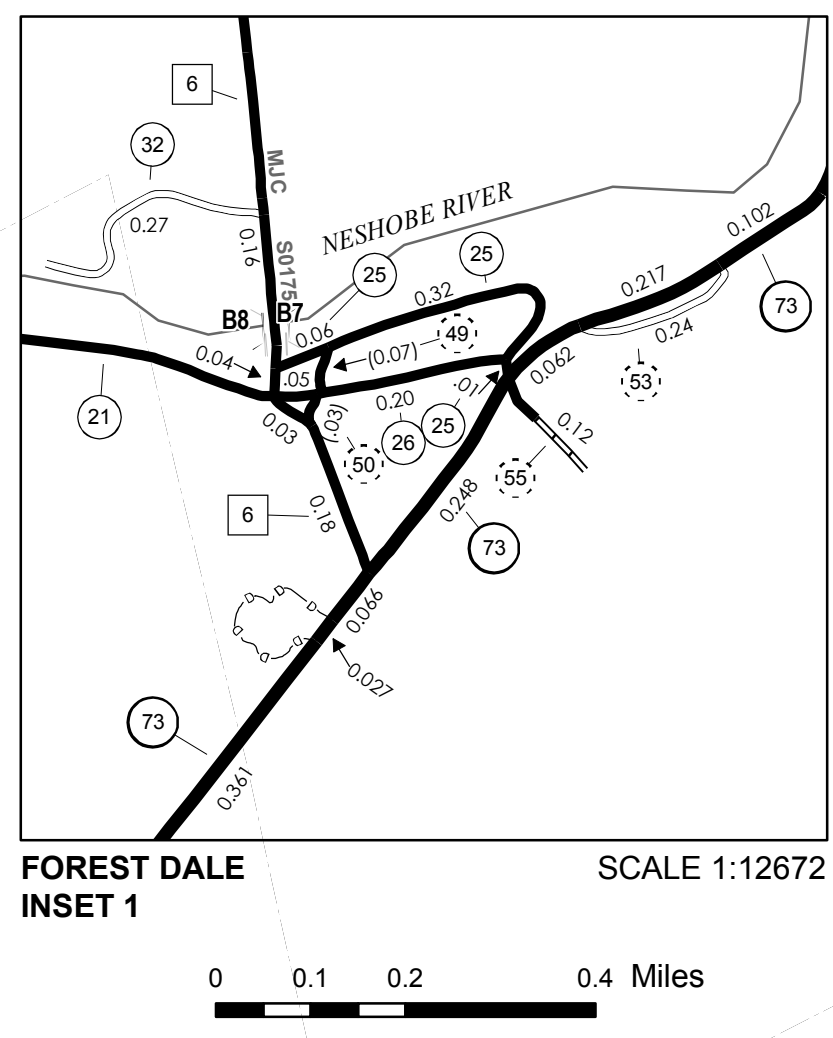
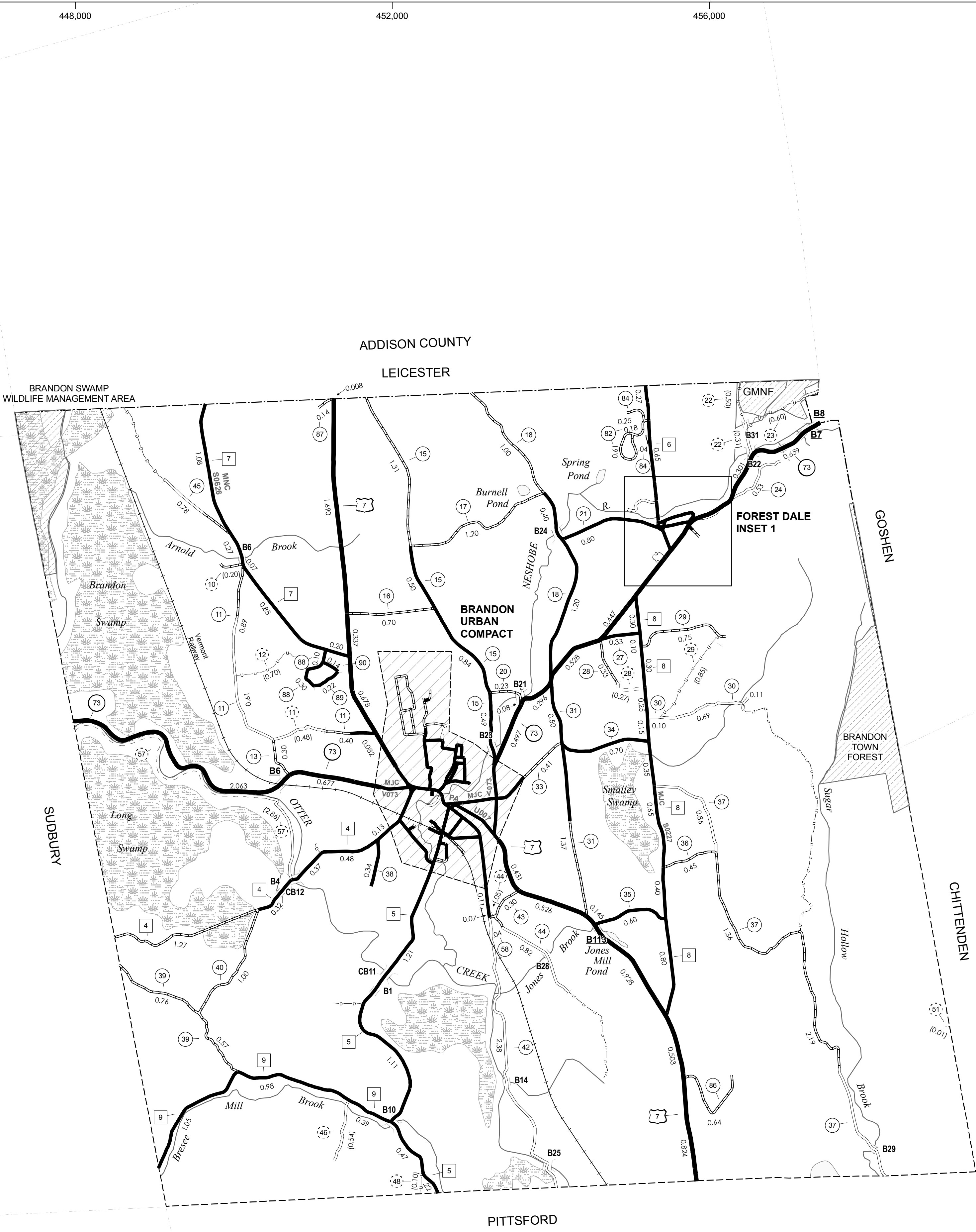
* This portion of town highway is Class 3, but is functionally Class 4

MILEAGE SUMMARY	
CLASS 1	
TH-1	1.090
TH-2	0.601
TH-3	0.257
TOTAL CLASS 1	1.948
CLASS 2	
TH-4	3.000
TH-5	3.620
TH-6	1.330
TH-7	2.470
TH-8	3.300
TH-9	2.420
TOTAL CLASS 2	16.140
CLASS 3	
TOTAL CLASS 3	39.620
TOTAL TOWN	57.708
STATE HIGHWAY	
VT-73	6.654
TOTAL STATE HIGHWAY	6.654
US HIGHWAY	
US-7	6.337
TOTAL US HIGHWAY	6.337
TOTAL STATE	12.991

TOTAL, TRAVELED HIGHWAYS, FEB. 10, 2007: 70.699
(Excludes Class 4 and Legal Trail Mileage)

- HIGHWAYS**
 - INTERSTATE
 - U.S. ROUTE
 - STATE ROUTE
 - CLASS 1
 - CLASS 2
 - CLASS 3
 - CLASS 4
 - LEGAL TRAIL
 - INTERSTATE OR DIVIDED HIGHWAY
 - STATE - HARD SURFACE OR PAVED
 - TOWN - HARD SURFACE OR PAVED
 - GRAVEL
 - SOIL OR GRADED AND DRAINED EARTH
 - UNIMPROVED OR PRIMITIVE
 - IMPASSABLE OR UNTRAVELED
 - LEGAL TRAIL
 - DISCONTINUED
 - HIGHWAY CLASS CHANGE
 - RAILROAD
 - FEDERAL CLASSIFICATION IDENTIFIER
 - FAU URBAN ARTERIAL OR COLLECTOR
 - MA MINOR ARTERIAL
 - MJC MAJOR COLLECTOR
 - MNC MINOR COLLECTOR
 - PA PRINCIPAL ARTERIAL
- PUBLIC LAND**
 - POLITICAL SUBDIVISIONS**
 - STATE BOUNDARY
 - COUNTY BOUNDARY
 - TOWN BOUNDARY
 - VILLAGE BOUNDARY
 - URBAN COMPACT BOUNDARY
 - WATER BODIES**
 - OPEN WATER
 - SWAMP
 - STREAM OR BROOK
 - BRIDGE OR CULVERT**
 - BRIDGE OR CULVERT GREATER THAN 20'
 - BRIDGE OR CULVERT 6' - 20'
 - B34 STATE BRIDGE IDENTIFIER
 - B34 TOWN BRIDGE IDENTIFIER

DISCLAIMER:
The untraveled highways (laid-out town highways), discontinued highways, and legal trails shown hereon are those of which the Agency of Transportation has record; others may exist.
Highway and bridge data by the Agency of Transportation, Policy & Planning Division. All other data from the Vermont Center for Geographic Information.



VERMONT GENERAL HIGHWAY MAP

Town of Brandon

RUTLAND COUNTY

Transportation District #3

Prepared by the
Vermont Agency of Transportation
Policy & Planning Division
in cooperation with
U.S. Department of Transportation
Federal Highway Administration

Mileage as of: Feb. 10, 2007
Map generated: October, 2007

