

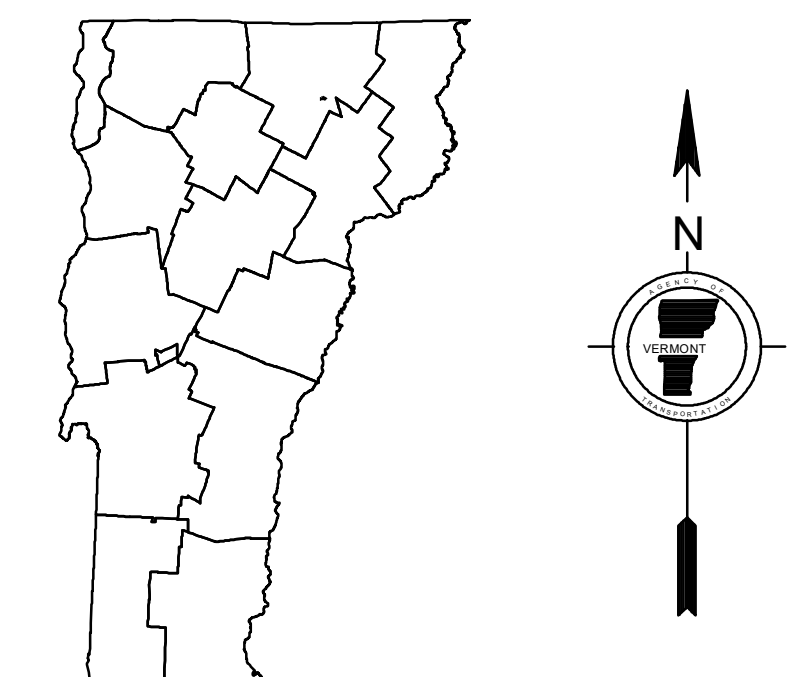
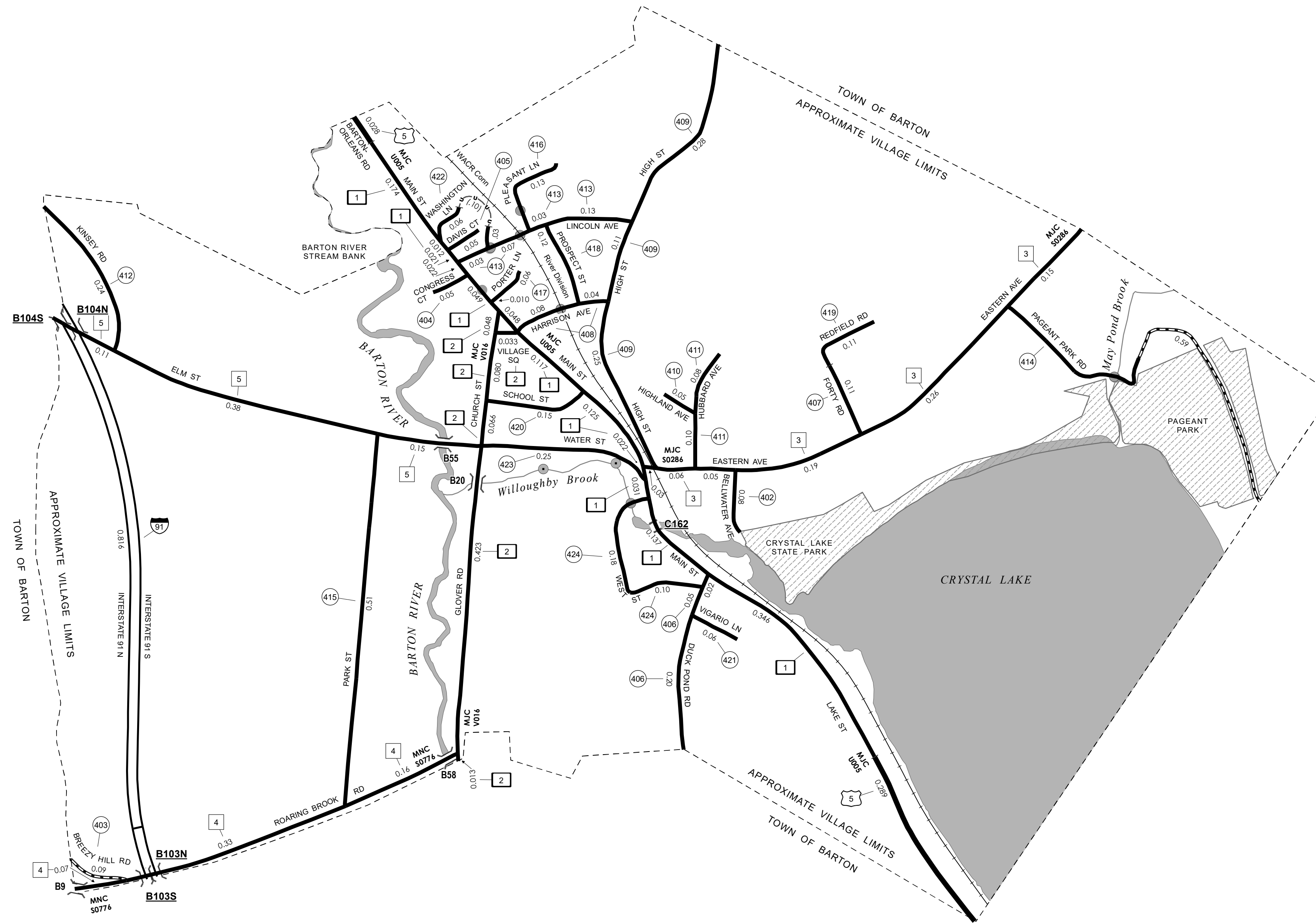
524,000

526,000

528,000

TOWN HWY. No.	LENGTH IN MILES CLASS 3	CLASS 4	TOWN ROAD NAME
401		(0.10)	TH 401
402	0.08		BELLWATER AVE
403	0.09		BREEZY HILL RD
404	0.05		CONGRESS CT
405	0.05		DAVIS CT
406	0.27		DUCK POND RD
407	0.11		FORTY RD
408	0.12		HARRISON AVE
409	0.64		HIGH ST
410	0.05		HIGHLAND AVE
411	0.18		HUBBARD AVE
412	0.24		KINSEY RD
413	0.26		LINCOLN AVE
414	0.59		PAGEANT PARK RD
415	0.51		PARK ST
416	0.13		PLEASANT LN
417	0.06		PORTER LN
418	0.12		PROSPECT ST
419	0.11		REDFIELD RD
420	0.15		SCHOOL ST
421	0.06		VIGARIO LN
422	0.09		WASHINGTON LN
423	0.25		WATER ST
424	0.28		WEST ST
<b>TOTAL</b>	<b>4.49</b>	<b>0.10</b>	

MILEAGE SUMMARY		
CLASS 1		
TH-1	1.114	
TH-2	0.663	
<b>TOTAL CLASS 1</b>	<b>1.777</b>	
CLASS 2		
TH-3	0.740	
TH-4	0.560	
TH-5	0.640	
<b>TOTAL CLASS 2</b>	<b>1.940</b>	
CLASS 3		
<b>TOTAL CLASS 3</b>	<b>4.49</b>	
<b>TOTAL TOWN</b>	<b>8.207</b>	
US HIGHWAY		
US-5	0.317	
<b>TOTAL US HIGHWAY</b>	<b>0.317</b>	
<b>TOTAL STATE</b>	<b>0.317</b>	
INTERSTATE		
I-91	0.816	
<b>TOTAL INTERSTATE</b>	<b>0.816</b>	
<b>TOTAL TRAVELED HIGHWAYS, FEB. 10, 2018:</b>	<b>9.340</b>	
<small>(Excludes Class 4 and Legal Trail Mileage)</small>		



# VERMONT GENERAL HIGHWAY MAP Village of Barton

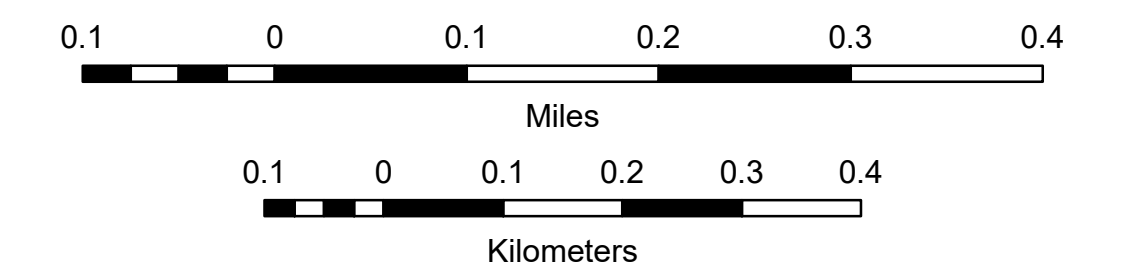
ORLEANS COUNTY

Transportation District #9

Prepared by the  
 Vermont Agency of Transportation  
 Division of Policy, Planning and Intermodal Development  
 in cooperation with  
 U.S. Department of Transportation  
 Federal Highway Administration

Mileage as of February 10, 2018  
 Map prepared July 26, 2018

SCALE 1:6,336



- HIGHWAYS**
    - INTERSTATE
    - U.S. ROUTE
    - STATE ROUTE
    - CLASS 1
    - CLASS 2
    - CLASS 3
    - CLASS 4
    - LEGAL TRAIL
    - PARK AND RIDE
  - INTERSTATE OR DIVIDED HIGHWAY
  - STATE - HARD SURFACE OR PAVED
  - TOWN - HARD SURFACE OR PAVED
  - GRAVEL
  - SOIL OR GRADED AND DRAINED EARTH
  - UNIMPROVED OR PRIMITIVE
  - IMPASSABLE OR UNTRAVELED
  - LEGAL TRAIL
  - DISCONTINUED
  - HIGHWAY CLASS CHANGE
  - RAILROAD
  - INACTIVE RAILROAD
  - PUBLIC LAND - NATIONAL FOREST
  - PUBLIC LAND - STATE/MUNICIPAL
  - NFR NATIONAL FOREST ROAD
  - SFH STATE FOREST HIGHWAY
- POLITICAL SUBDIVISIONS**
    - STATE BOUNDARY
    - COUNTY BOUNDARY
    - TOWN BOUNDARY
    - VILLAGE BOUNDARY
    - URBAN COMPACT BOUNDARY
    - WATER BODY
    - STREAM OR BROOK
  - BRIDGE OR CULVERT**
    - BRIDGE OR CULVERT > 20'
    - BRIDGE OR CULVERT 6' - 20'
    - BIKE PATH STRUCTURE
    - VT CULVERTS BRIDGE
    - VT CULVERTS CULVERT > 6'
    - B34 / C34 STATE BRIDGE OR CULVERT IDENTIFIER
    - B34 / C34 TOWN BRIDGE OR CULVERT IDENTIFIER
  - FEDERAL CLASSIFICATION IDENTIFIER**
    - MA MINOR ARTERIAL
    - MJC MAJOR COLLECTOR
    - MNC MINOR COLLECTOR
    - PA PRINCIPAL ARTERIAL

**DISCLAIMER:**  
 The untraveled highways (laid-out town highways), discontinued highways, and legal trails hereon are those of which the Agency of Transportation has record; others may exist.  
 Highway and bridge data by the Agency of Transportation. Town short structures drawn from the VT CULVERTS (formerly VOBCIT) online database. All other data from the Vermont Center for Geographic Information. Only named streams shown.