

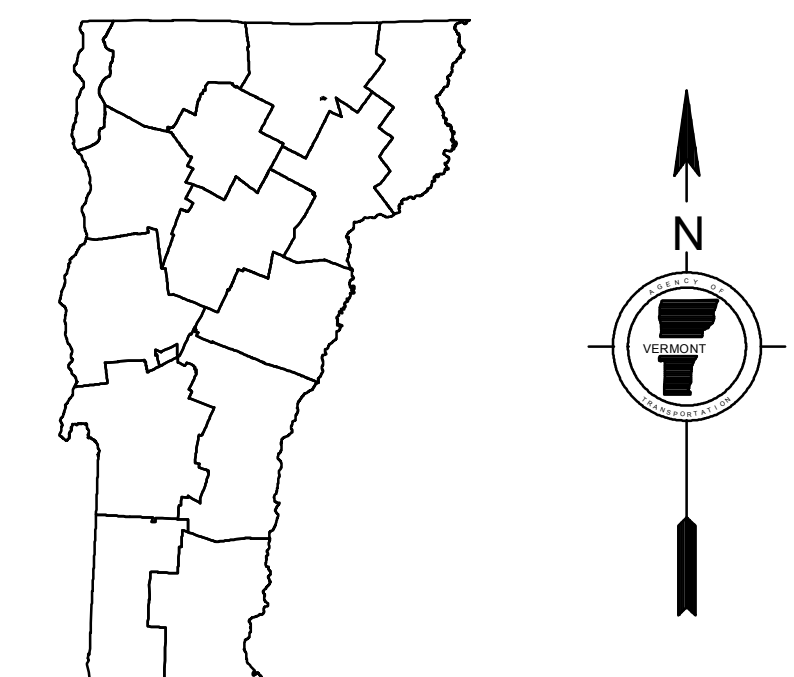
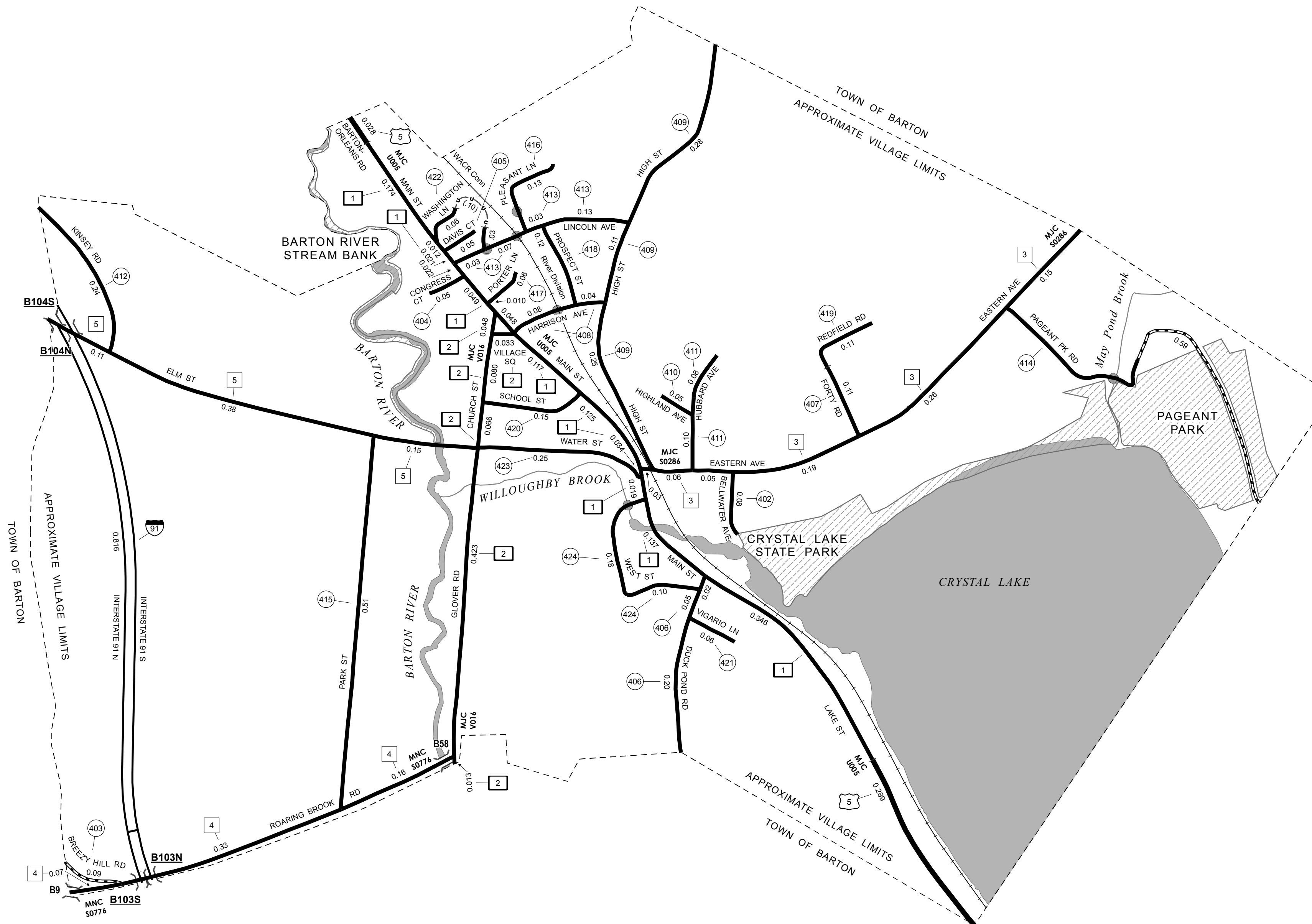
524,000

526,000

528,000

TOWN HWY. No.	LENGTH IN MILES		TOWN ROAD NAME
	CLASS 3	CLASS 4	
401		(0.10)	TH 401
402	0.08		BELLWATER AVE
403	0.09		BREEZY HILL RD
404	0.05		CONGRESS CT
405	0.05		DAVIS CT
406	0.27		DUCK POND RD
407	0.11		FORTY RD
408	0.12		HARRISON AVE
409	0.64		HIGH ST
410	0.05		HIGHLAND AVE
411	0.08		HUBBARD AV
412	0.24		HUBBARD AVE
413	0.10		KINSEY RD
413	0.16		LINCOLN AV
413	0.16		LINCOLN AVE
414	0.59		PAGEANT PK RD
415	0.51		PARK ST
416	0.13		PLEASANT LN
417	0.06		PORTER LN
418	0.12		PROSPECT ST
419	0.11		REDFIELD RD
420	0.15		SCHOOL ST
421	0.06		VIGARIO LN
422	0.09		WASHINGTON LN
423	0.25		WATER ST
424	0.28		WEST ST
TOTAL	4.49	0.10	

MILEAGE SUMMARY			
CLASS 1			
TH-1	1.114		
TH-2	0.663		
TOTAL CLASS 1	1.777		
CLASS 2			
TH-3	0.740		
TH-4	0.560		
TH-5	0.640		
TOTAL CLASS 2	1.940		
CLASS 3			
TOTAL CLASS 3	4.49		
TOTAL TOWN	8.207		
US HIGHWAY			
US-5	0.317		
TOTAL US HIGHWAY	0.317		
TOTAL STATE	0.317		
INTERSTATE			
I-91	0.816		
TOTAL INTERSTATE	0.816		
TOTAL TRAVELED HIGHWAYS, FEB. 10, 2016:	9.340		
<small>(Excludes Class 4 and Legal Trail Mileage)</small>			



VERMONT GENERAL HIGHWAY MAP Village of Barton

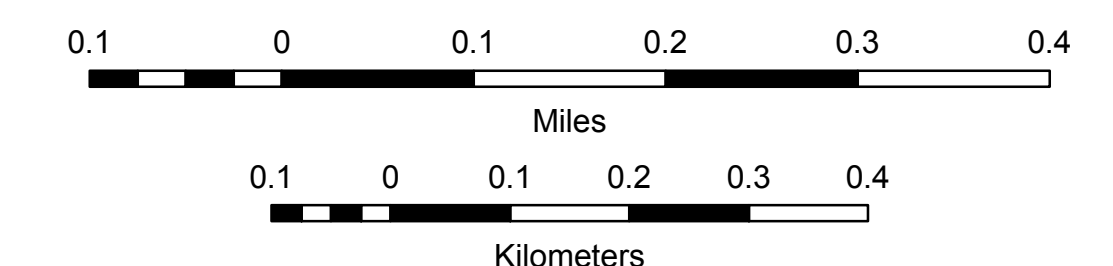
ORLEANS COUNTY

Transportation District #9

Prepared by the
Vermont Agency of Transportation
 Division of Policy, Planning and Intermodal Development
 in cooperation with
U.S. Department of Transportation
 Federal Highway Administration

Mileage as of February 10, 2016
 Map prepared July 21, 2016

SCALE 1:6,336



HIGHWAYS	
	INTERSTATE
	U.S. ROUTE
	STATE ROUTE
	CLASS 1
	CLASS 2
	CLASS 3
	CLASS 4
	LEGAL TRAIL
	INTERSTATE OR DIVIDED HIGHWAY
	STATE - HARD SURFACE OR PAVED
	TOWN - HARD SURFACE OR PAVED
	GRAVEL
	SOIL OR GRADED AND DRAINED EARTH
	UNIMPROVED OR PRIMITIVE
	IMPASSABLE OR UNTRAVELED
	LEGAL TRAIL
	DISCONTINUED
	HIGHWAY CLASS CHANGE
	RAILROAD
	INACTIVE RAILROAD
	NFR NATIONAL FOREST ROAD
	SFH STATE FOREST HIGHWAY
	PARK AND RIDE
	PUBLIC LAND - GREEN MOUNTAIN NATIONAL FOREST
	PUBLIC LAND - STATE/MUNICIPAL
POLITICAL SUBDIVISIONS	
	STATE BOUNDARY
	COUNTY BOUNDARY
	TOWN BOUNDARY
	VILLAGE BOUNDARY
	URBAN COMPACT BOUNDARY
	WATER BODY
	STREAM OR BROOK
BRIDGE OR CULVERT	
	BRIDGE OR CULVERT > 20'
	BRIDGE OR CULVERT 6' - 20'
	VOBCIT BRIDGE
	VOBCIT CULVERT > 6'
	B34 / C34 STATE BRIDGE OR CULVERT IDENTIFIER
	B34 / C34 TOWN BRIDGE OR CULVERT IDENTIFIER
FEDERAL CLASSIFICATION IDENTIFIER	
	FAU URBAN ARTERIAL OR COLLECTOR
	MA MINOR ARTERIAL
	MJC MAJOR COLLECTOR
	MNC MINOR COLLECTOR
	PA PRINCIPAL ARTERIAL

DISCLAIMER:
 The untraveled highways (laid-out town highways), discontinued highways, and legal trails hereon are those of which the Agency of Transportation has record; others may exist.

Highway and bridge data by the Agency of Transportation. Town short structures are drawn from the Vermont Online Bridge & Culvert Inventory Tool (VOBCIT) database. All other data from the Vermont Center for Geographic Information. Only named streams are shown.

Vermont State Plane Coordinate System
 North American Datum of 1983
 SPCS_Zone_Identifier: 4400
 Geodetic Reference System 80
 2,000-meter grid, Easting - Northing

524,000

526,000

528,000