

TOWN HWY. No.	LENGTH IN MILES CLASS 3	CLASS 4
4	2.28	
5	5.20	
6	4.20	
7	2.80	
8		(0.35)
9	0.04	(0.50)
10	1.61	
11	1.15	
12	0.66	(0.60)
13	1.96	
15	0.85	
16	1.46	
17		(0.35)
18	0.84	
19	0.58	
20	0.65	
21	0.95	
22	0.70	
23	2.34	(0.70)
24	2.91	(1.00)
25	0.17	
26	1.73	(0.34)
27	1.19	(0.77)
28	1.15	
29		(0.07)
30	0.25	(1.36)
31	1.07	
33	0.54	
34		(0.75)
35	2.13	
36	0.75	
37	0.68	
38	0.29	
39	0.20	
40	2.30	
41	1.75	
42		(0.28)
43	1.25	
44	0.32	(0.13)
45		(0.75)
46	0.49	
47	0.40	(0.65)
48	1.35	
49		(1.18)
50	0.05	
51	0.10	
52	0.16	
54		(0.50)
55	0.06	
56	0.12	
57	0.11	
58		(0.19)
59	0.07	(0.04)
60	0.31	
61	0.02	
62	0.11	
63	0.12	
64		(0.05)
65	0.12	
66	0.35	
68	0.10	
69	0.50	(0.84)
70		(0.45)
71	0.30	
74	0.06	
75		(0.35)
76		(0.01)
77		(0.01)
78		(0.16)
TOTAL	51.85	12.38

MILEAGE SUMMARY

CLASS 2			
TH-1	4.630		
TH-2	5.790		
TH-3	5.320		
TOTAL CLASS 2	15.740		
CLASS 3			
TOTAL CLASS 3	51.85		
TOTAL TOWN	67.590		
TOTAL STATE	0.000		

TOTAL, TRAVELED HIGHWAYS, FEB. 10, 2012: 67.590
(Excludes Class 4, Legal Trail, and Unidentified Corridor Mileage)

TOWN HWY. No.	LENGTH IN MILES "NOT UP TO STANDARD"
19	(0.30)
46	(0.09)
59	(0.08)
TOTAL	0.47

* The sections of the town highways listed above are legally Class 3, but have been deemed "Not Up To Standard" and are functionally Class 4 Town Highways

LEGAL TRAIL No.	LENGTH IN MILES LEGAL TRAIL
1	(0.45)
TOTAL	0.45

DISCLAIMER:
The untraveled highways (laid-out town highways), discontinued highways, and legal trails hereon are those of which the Agency of Transportation has record; others may exist.
Highway and bridge data by the Agency of Transportation. All other data from the Vermont Center for Geographic Information. Only named streams are shown.

HIGHWAYS

- INTERSTATE
- U.S. ROUTE
- STATE ROUTE
- CLASS 1
- CLASS 2
- CLASS 3
- CLASS 4
- LEGAL TRAIL

BRIDGE OR CULVERT

- BRIDGE OR CULVERT GREATER THAN 20'
- BRIDGE OR CULVERT 6' - 20'
- STATE BRIDGE OR CULVERT IDENTIFIER
- TOWN BRIDGE OR CULVERT IDENTIFIER

POLITICAL SUBDIVISIONS

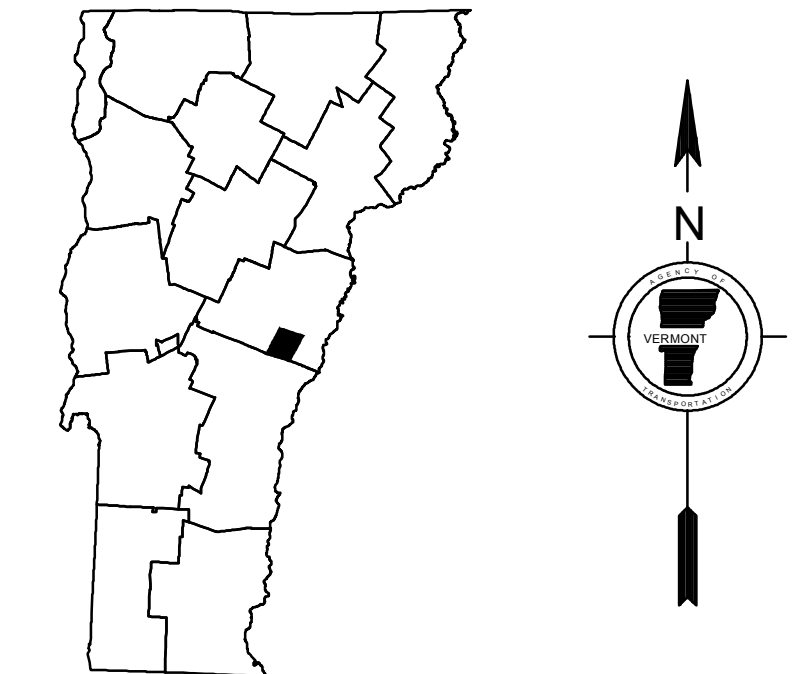
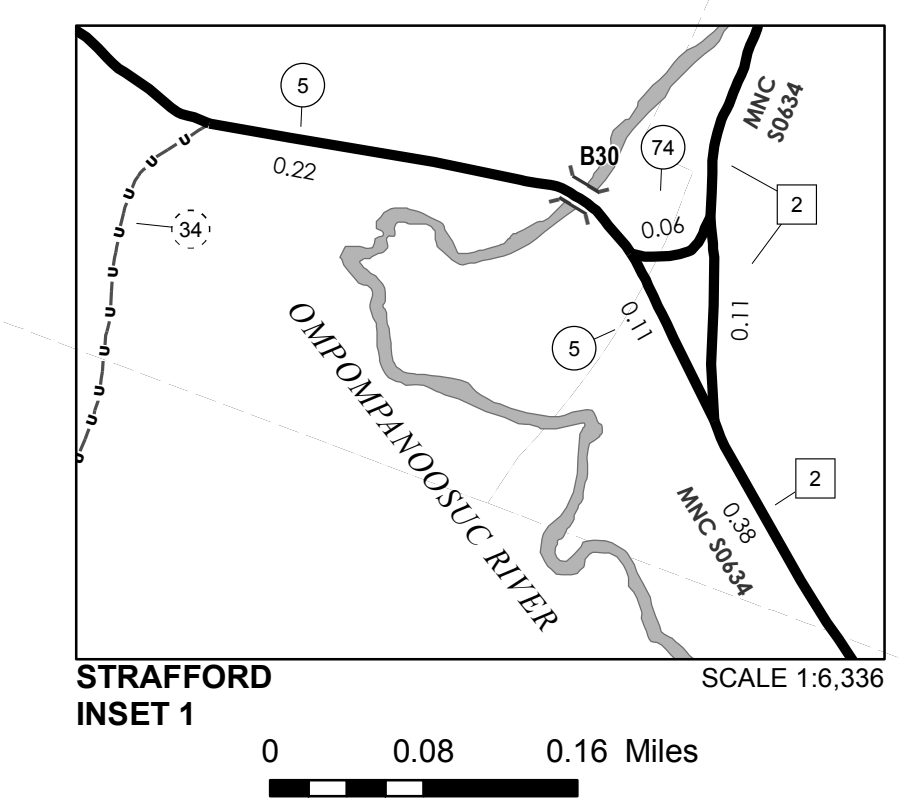
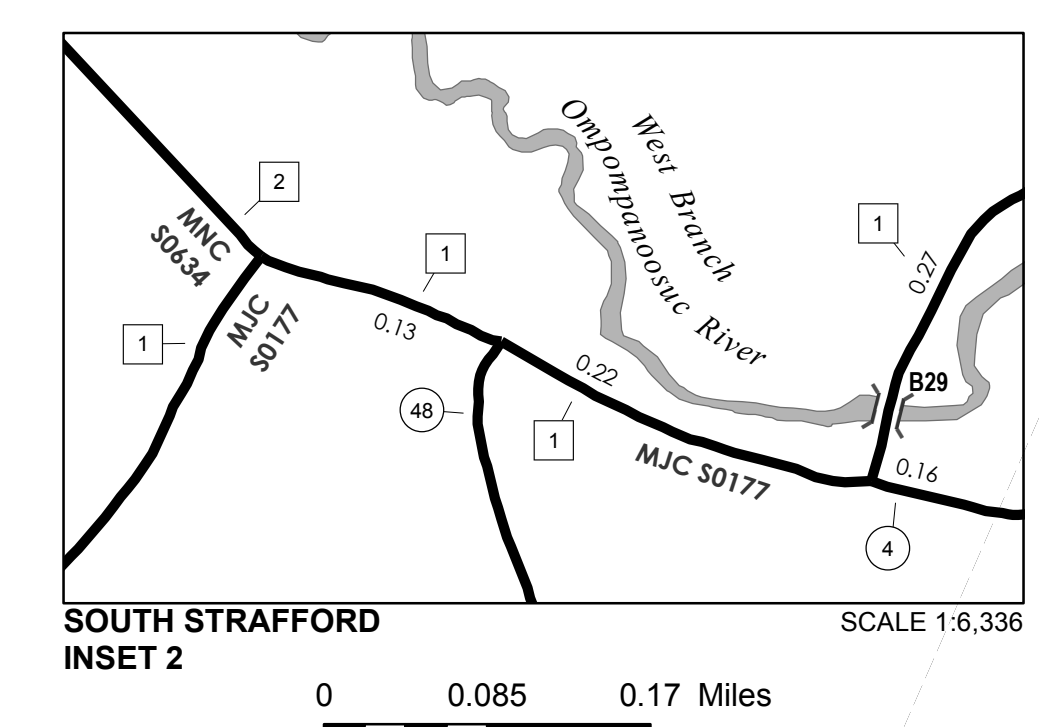
- STATE BOUNDARY
- COUNTY BOUNDARY
- TOWN BOUNDARY
- VILLAGE BOUNDARY
- URBAN COMPACT BOUNDARY

OTHER FEATURES

- INTERSTATE OR DIVIDED HIGHWAY
- STATE - HARD SURFACE OR PAVED
- TOWN - HARD SURFACE OR PAVED
- GRAVEL
- SOIL OR GRADED AND DRAINED EARTH
- UNIMPROVED OR PRIMITIVE
- IMPASSABLE OR UNTRAVELED
- LEGAL TRAIL
- DISCONTINUED
- HIGHWAY CLASS CHANGE
- RAILROAD
- INACTIVE RAILROAD
- PARK AND RIDE
- PUBLIC LAND - GREEN MOUNTAIN NATIONAL FOREST
- PUBLIC LAND - STATE/MUNICIPAL
- WATER BODY
- STREAM OR BROOK

FEDERAL CLASSIFICATION IDENTIFIER

- FAU URBAN ARTERIAL OR COLLECTOR
- MA MINOR ARTERIAL
- MJC MAJOR COLLECTOR
- MNC MINOR COLLECTOR
- PA PRINCIPAL ARTERIAL



VERMONT GENERAL HIGHWAY MAP
Town of Strafford
ORANGE COUNTY
Transportation District #4
Prepared by the Vermont Agency of Transportation
Division of Policy, Planning and Intermodal Development
in cooperation with
U.S. Department of Transportation
Federal Highway Administration
Mileage as of February 10, 2012
Map prepared September 26, 2012
SCALE 1:31,680

0.5 0 0.5 1 1.5 2 Miles
0.5 0 0.5 1 1.5 2 Kilometers