

TOWN HWY. NO.	LENGTH IN MILES CLASS 3	LENGTH IN MILES CLASS 4	TOTAL
4	2.28		2.28
5	5.20		5.20
6	4.20		4.20
7	2.80		2.80
8		(0.35)	0.35
9	0.04	(0.50)	0.54
10	1.61		1.61
11	1.15		1.15
12	0.96	(0.60)	1.56
13	1.96		1.96
15	0.85		0.85
16	1.46		1.46
17		(0.35)	0.35
18	0.84		0.84
19	0.58		0.58
19		(0.30)	0.30
20	0.65		0.65
21	0.95		0.95
22	0.70		0.70
23	2.34	(0.70)	3.04
24	2.91	(1.00)	3.91
25	0.17		0.17
26	1.73	(0.34)	2.07
27	1.19	(0.77)	1.96
28	1.15		1.15
29		(0.07)	0.07
30	0.25	(1.36)	1.61
31	1.07		1.07
33	0.33	(0.21)	0.54
34		(0.75)	0.75
35	2.13		2.13
36	0.75		0.75
37	0.68		0.68
38	0.29		0.29
39	0.20		0.20
40	2.30		2.30
TOTAL	51.69	13.01	64.70

MILEAGE SUMMARY

CLASS 2		
TH-1	4.630	
TH-2	5.790	
TH-3	5.320	
TOTAL CLASS 2	15.740	
CLASS 3		
TOTAL CLASS 3	51.690	
TOTAL TOWN	67.430	

TOTAL, TRAVELED HIGHWAYS, FEB. 10, 2011: 67.43
(Excludes Class 4, Legal Trail, and Unidentified Corridor Mileage)

* This portion of town highway is Class 3, but is functionally Class 4

LEGAL TRAIL

TRAIL NO.	LENGTH IN MILES
1	(0.45)
TOTAL	0.45

- HIGHWAYS**
- INTERSTATE
 - U.S. ROUTE
 - STATE ROUTE
 - CLASS 1
 - CLASS 2
 - CLASS 3
 - CLASS 4
 - LEGAL TRAIL
 - INTERSTATE OR DIVIDED HIGHWAY
 - STATE - HARD SURFACE OR PAVED
 - TOWN - HARD SURFACE OR PAVED
 - GRAVEL
 - SOIL OR GRADED AND DRAINED EARTH
 - UNIMPROVED OR PRIMITIVE
 - IMPASSABLE OR UNTRAVELED
 - LEGAL TRAIL
 - DISCONTINUED
 - HIGHWAY CLASS CHANGE
 - RAILROAD
 - INACTIVE RAILROAD

- PUBLIC LAND
- POLITICAL SUBDIVISIONS**
- STATE BOUNDARY
- COUNTY BOUNDARY
- TOWN BOUNDARY
- VILLAGE BOUNDARY
- URBAN COMPACT BOUNDARY
- WATER BODY
- STREAM OR BROOK
- BRIDGE OR CULVERT**
- BRIDGE OR CULVERT GREATER THAN 20'
- BRIDGE OR CULVERT 6' - 20'
- TOWN SHORT STRUCTURE
- B34 / C34 STATE BRIDGE OR CULVERT IDENTIFIER**
- B34 / C34 TOWN BRIDGE OR CULVERT IDENTIFIER**

- FEDERAL CLASSIFICATION IDENTIFIER**
- FAU URBAN ARTERIAL OR COLLECTOR
 - MA MINOR ARTERIAL
 - MJC MAJOR COLLECTOR
 - MNC MINOR COLLECTOR
 - PA PRINCIPAL ARTERIAL

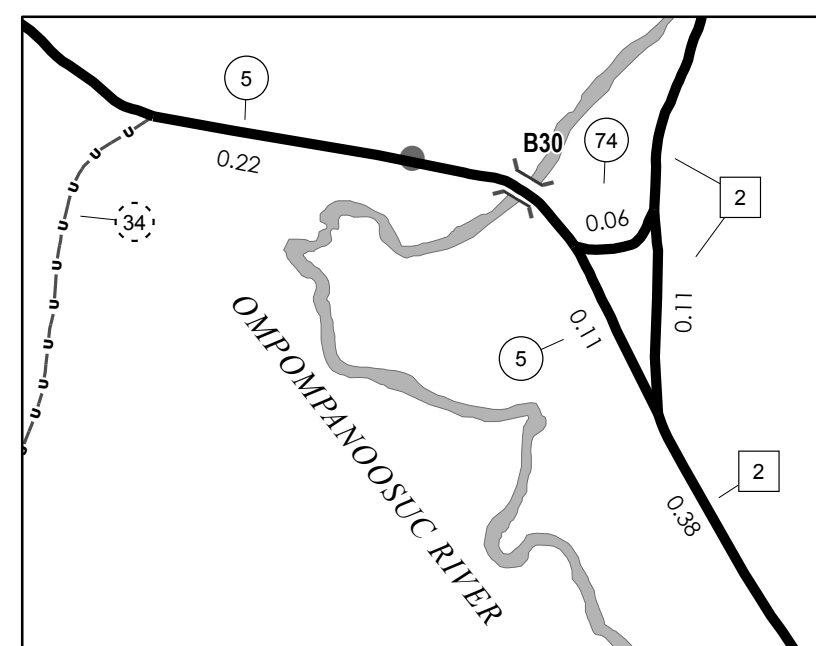
Vermont State Plane Coordinate System
North American Datum of 1983
SPCS Zone Identifier: 4400
Geodetic Reference System 80
4,000-meter grid, Easting - Northing

STRUCTURES - SURFACE WATER NOTE:

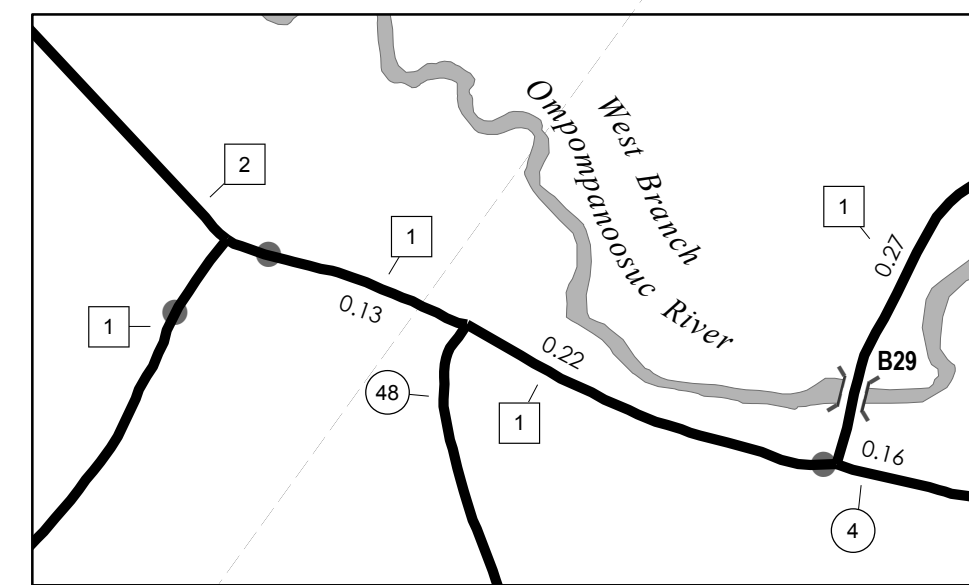
STRUCTURES:
Town short structures (bridges or culverts from 6-feet to less than 20-feet) are drawn from the Vermont Online Bridge & Culvert Inventory Tool (VOBCIT) database.
NOTE: Town shorts are not consistently tagged within VOBCIT.

SURFACE WATERS:
The surface waters are from the Vermont Hydrological Dataset (VHD). Only the named streams are shown.

DISCLAIMER:
The untraveled highways (laid-out town highways), discontinued highways, and legal trails shown hereon are those of which the Agency of Transportation has record; others may exist.
Highway and bridge data by the Agency of Transportation. All other data from the Vermont Center for Geographic Information.

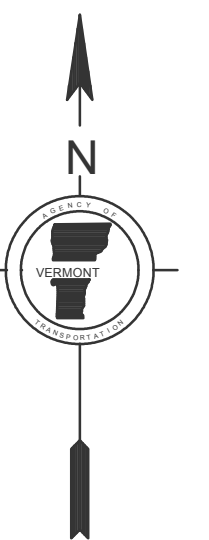
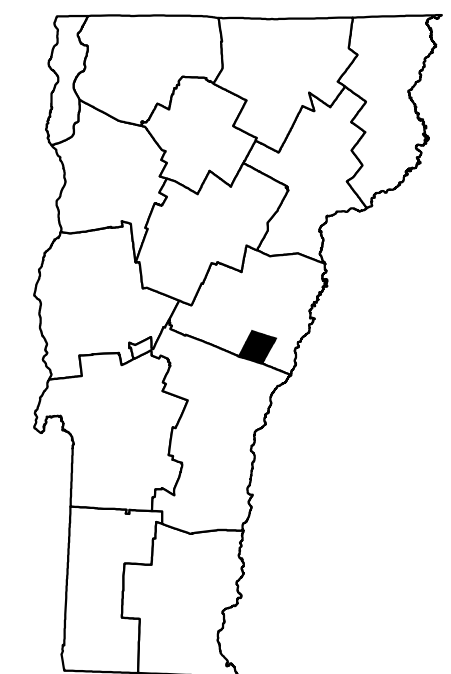


STRAFFORD INSET 1



SOUTH STRAFFORD INSET 2

SCALE FOR INSETS 1:6336
0 0.1 0.2 0.3 Miles



VERMONT
GENERAL HIGHWAY MAP
Town of Strafford
ORANGE COUNTY

Transportation District #4

Prepared by the
Vermont Agency of Transportation
Division of Policy, Planning & Intermodal Development
in cooperation with
U.S. Department of Transportation
Federal Highway Administration

Mileage as of February 10, 2011
Map prepared October 25, 2011

SCALE 1:31,680

