

TOWN HWY. No.	LENGTH IN MILES CLASS 3	CLASS 4
6	5.00	
7	1.95	
8	1.60	
9		(0.02)
10	0.10	(0.45)
11	2.70	
12	0.50	(1.00)
13	0.15	
14	6.15	
15	1.55	
16	1.27	(0.05)
18	2.73	(0.78)
19	0.50	
20	1.50	
21	1.90	
22	0.60	(0.70)
23	0.05	
24		(0.32)
25	2.61	
26	0.39	(0.51)
27	0.25	
28	0.36	
29	0.19	
30	0.80	
31	1.50	
32		(0.09)
33		(0.63)
34	0.40	
35	0.50	(0.75)
36	0.19	(1.16)
37	0.20	
38	0.73	(0.54)
40	0.46	
41		(0.15)
42	0.08	
44		(0.20)
45	0.12	
46	0.60	
47	0.09	(0.07)
48	0.24	
49	0.20	
TOTAL	38.16	7.42

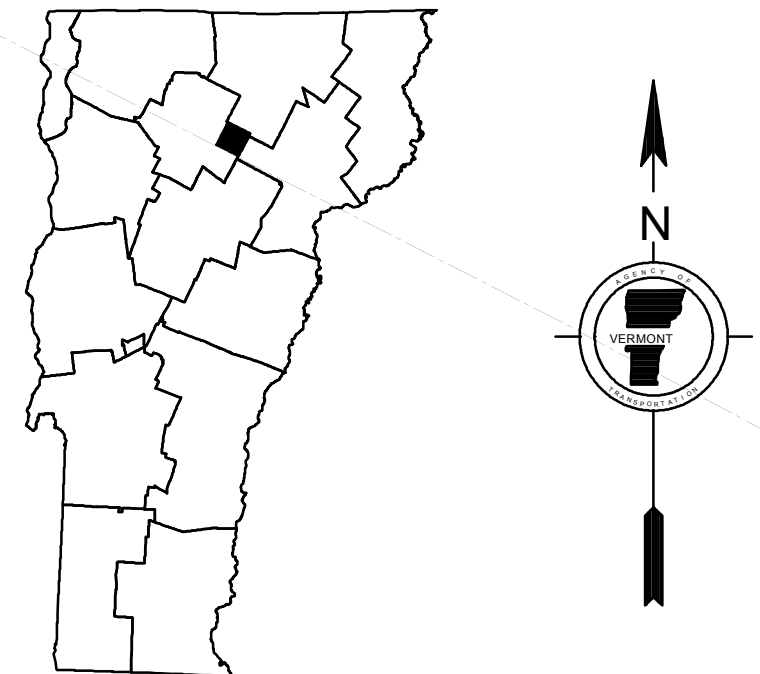
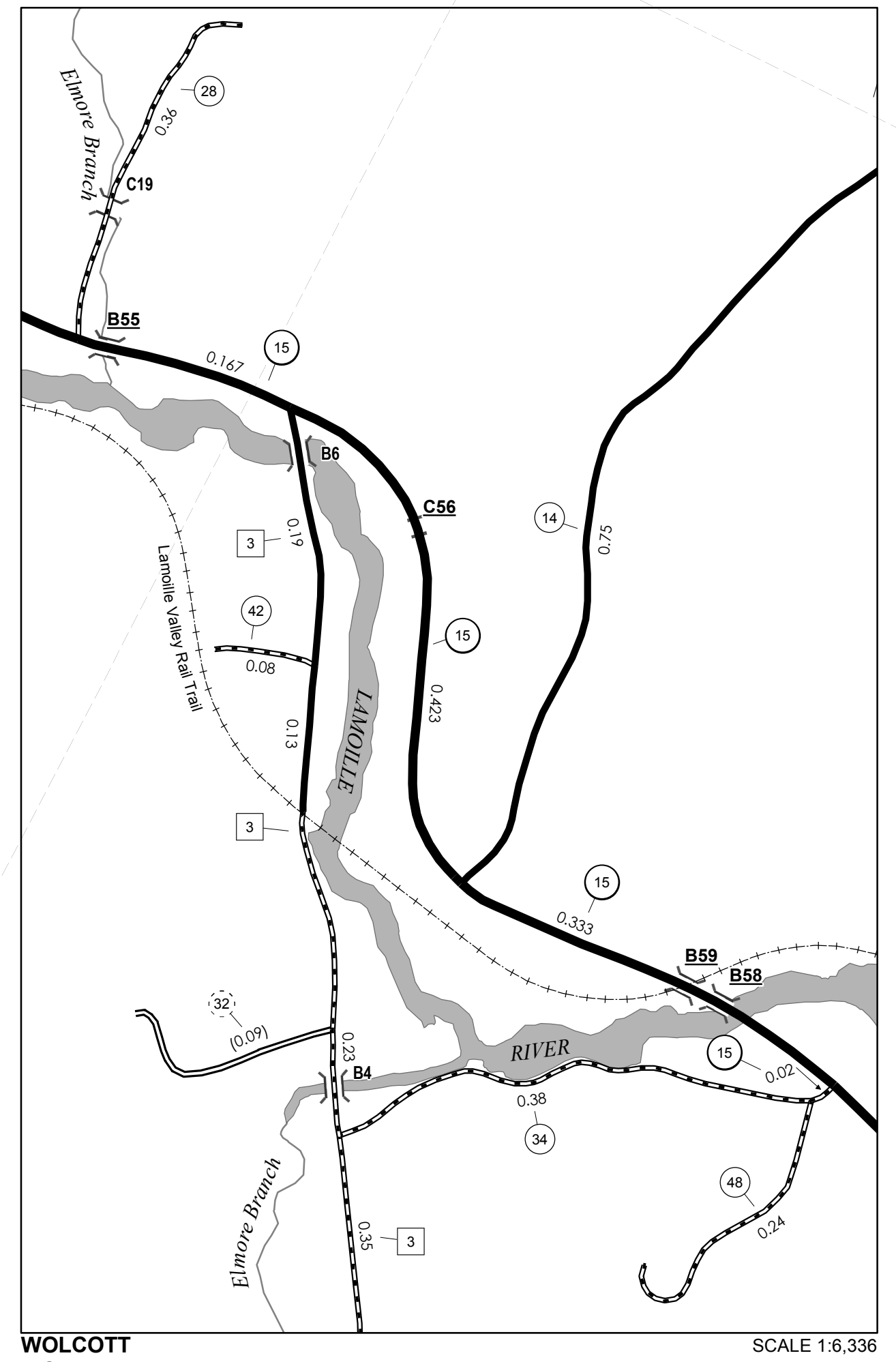
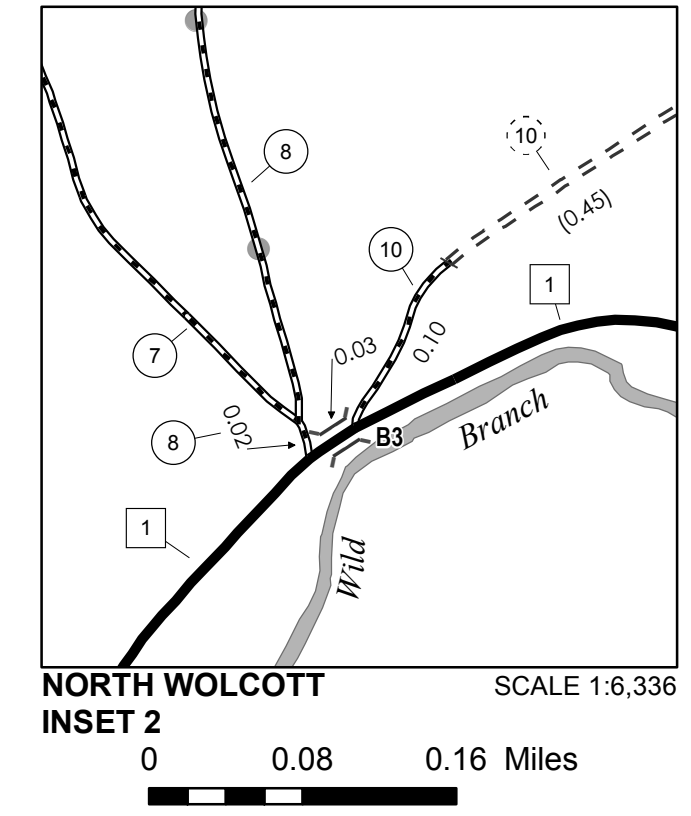
MILEAGE SUMMARY

CLASS	LENGTH	TOTAL
CLASS 2	5.250	
TH-1	0.320	
TH-2	1.600	
TH-3	3.480	
TH-4		
TOTAL CLASS 2		10.650
CLASS 3		
TOTAL CLASS 3		38.16
TOTAL TOWN		48.810
STATE HIGHWAY		
VT-15	7.023	
TOTAL STATE HIGHWAY		7.023
TOTAL STATE		7.023
TOTAL, TRAVELED HIGHWAYS, FEB. 10, 2015:		55.833

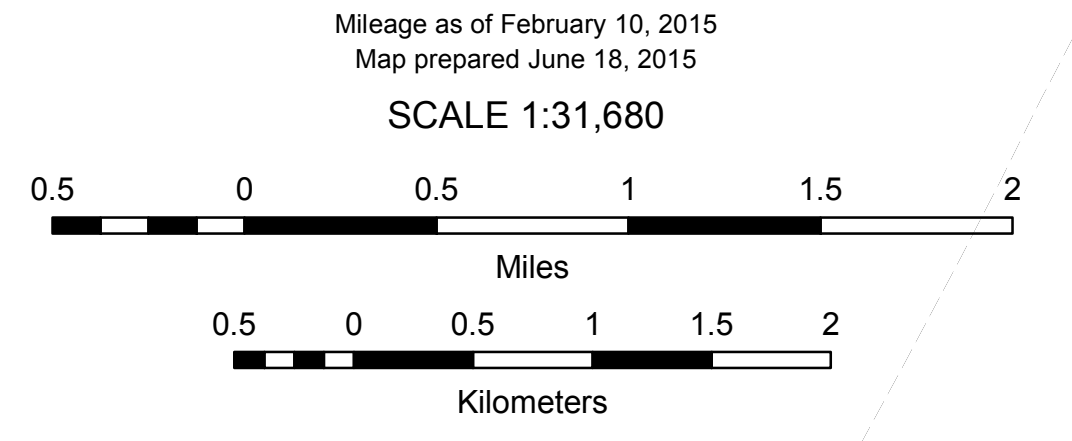
(Excludes Class 4, Legal Trail, and Unidentified Corridor Mileage)

LEGAL TRAIL

No.	LENGTH IN MILES
1	(0.75)
2	(1.45)
3	(0.10)
4	(2.13)
5	(0.15)
TOTAL	4.58



VERMONT
GENERAL HIGHWAY MAP
Town of Wolcott
 LAMOILLE COUNTY
 Transportation District #6
 Prepared by the
 Vermont Agency of Transportation
 Division of Policy, Planning and Intermodal Development
 in cooperation with
 U.S. Department of Transportation
 Federal Highway Administration



- HIGHWAYS**
- INTERSTATE
 - U.S. ROUTE
 - STATE ROUTE
 - CLASS 1
 - CLASS 2
 - CLASS 3
 - CLASS 4
 - LEGAL TRAIL
- INTERSTATE OR DIVIDED HIGHWAY**
- STATE - HARD SURFACE OR PAVED
 - TOWN - HARD SURFACE OR PAVED
 - GRAVEL
 - SOIL OR GRADED AND DRAINED EARTH
 - UNIMPROVED OR PRIMITIVE
 - IMPASSABLE OR UNTRAVELED
 - LEGAL TRAIL
 - DISCONTINUED
 - HIGHWAY CLASS CHANGE
 - RAILROAD
 - INACTIVE RAILROAD
 - NATIONAL FOREST ROAD
 - STATE FOREST HIGHWAY
 - PARK AND RIDE
- POLITICAL SUBDIVISIONS**
- STATE BOUNDARY
 - COUNTY BOUNDARY
 - TOWN BOUNDARY
 - VILLAGE BOUNDARY
 - URBAN COMPACT BOUNDARY
 - WATER BODY
 - STREAM OR BROOK
- BRIDGE OR CULVERT**
- BRIDGE OR CULVERT > 20'
 - BRIDGE OR CULVERT 6' - 20'
 - VOBCIT BRIDGE
 - VOBCIT CULVERT > 6'
 - STATE BRIDGE OR CULVERT IDENTIFIER
 - TOWN BRIDGE OR CULVERT IDENTIFIER
- FEDERAL CLASSIFICATION IDENTIFIER**
- FAU URBAN ARTERIAL OR COLLECTOR
 - MA MINOR ARTERIAL
 - MJC MAJOR COLLECTOR
 - MNC MINOR COLLECTOR
 - PA PRINCIPAL ARTERIAL

DISCLAIMER:
 The untraveled highways (laid-out town highways), discontinued highways, and legal trails hereon are those of which the Agency of Transportation has record; others may exist.

Highway and bridge data by the Agency of Transportation. Town short structures are drawn from the Vermont Online Bridge & Culvert Inventory Tool (VOBCIT) database. All other data from the Vermont Center for Geographic Information. Only named streams are shown.

Vermont State Plane Coordinate System
 North American Datum of 1983
 SPCS_Zone_Identifier: 4400
 Geodetic Reference System 80
 4,000-meter grid, Easting - Northing