

TOWN HWY. No.	LENGTH IN MILES CLASS 3	CLASS 4	TOWN HWY. No.	LENGTH IN MILES CLASS 3	CLASS 4
6	1.24	(0.07)	61	0.23	
7	0.22	(1.43)	62	0.84	
8	2.88		63	0.53	
9	0.90		64	0.33	
11	0.35		65	1.23	
12	0.60		66	0.13	
13	0.15		67	0.75	
14	0.66		68	0.34	
15	0.12	(0.29)	69	0.14	
16	3.31	(0.83)	70	0.16	
17		(1.20)	71	1.00	
18		(0.10)	72	0.64	
19	0.59		73	1.38	
20	0.37		74	0.73	
21	0.81	(0.09)	75	0.15	
23	5.33		76	0.05	
24	0.51		77	0.52	
26	0.35		78	0.28	
27	0.38	(0.48)	79	0.24	
28	0.65		80	0.11	
29	0.89		81	0.42	
31	0.40		82	0.69	
32	0.81		83	0.20	
33	1.86		84	0.34	
34	0.04	(0.64)	85	0.52	
35	0.10		86	0.71	
36	0.20		87	0.35	
37	0.60		88	0.27	
38	0.57		89	0.30	
39	1.52		90	0.15	
40	0.90		91	0.44	
41	1.38		92	0.20	
42	2.64		93	0.31	
43	4.23	(0.27)	94	0.55	
44	0.61	(2.49)	95	1.78	
45		(0.12)	97		
46	0.30		100	0.07	(2.29)
47	0.52		101	0.25	
48	0.63		102	0.17	
49	0.98		103	0.10	
50	0.39		104	0.04	
51	0.95		105	0.18	
52	0.85		106	0.14	
53	1.50		107	0.03	
54	0.89		108	0.08	
55	0.37		109	0.58	
56		(0.70)	110	0.62	
57	0.54		111	0.38	
58	0.56		112	0.45	
59	0.15		113	0.05	
60	0.18		TOTAL	65.13	11.00

TOWN HWY. No.	LENGTH IN MILES "NOT UP TO STANDARD"
21	(0.10)
80	(0.05)
TOTAL	0.15

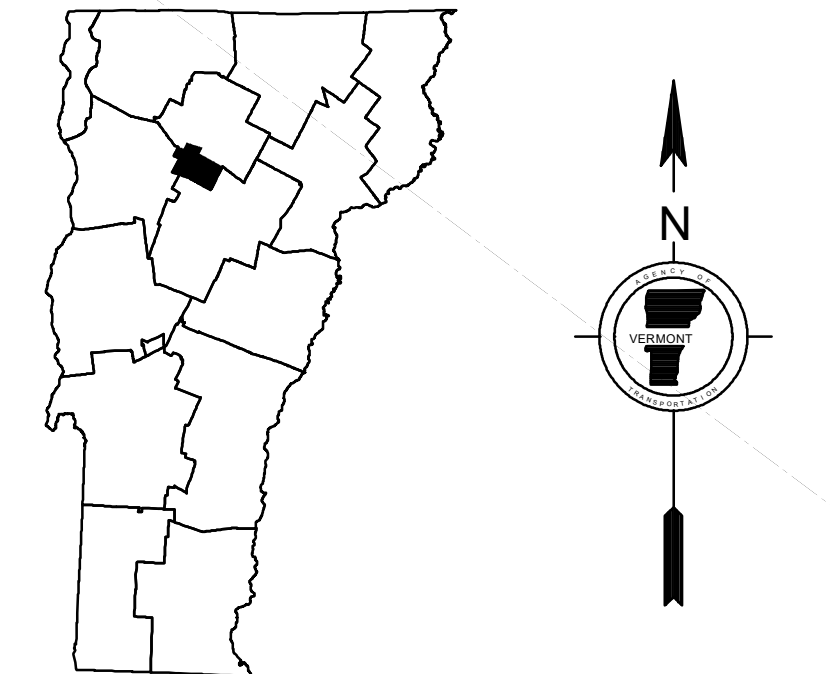
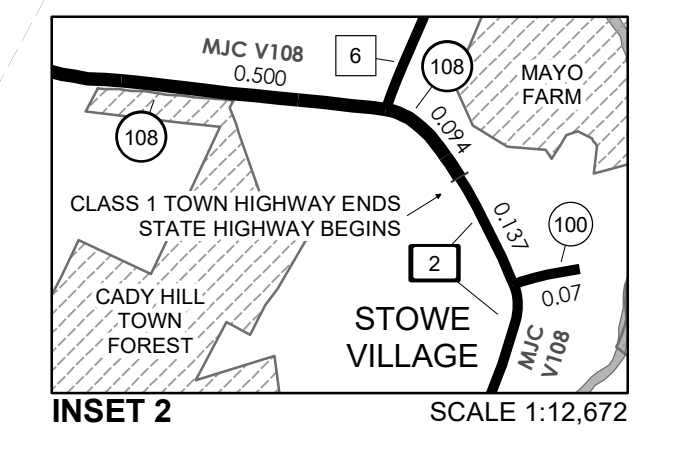
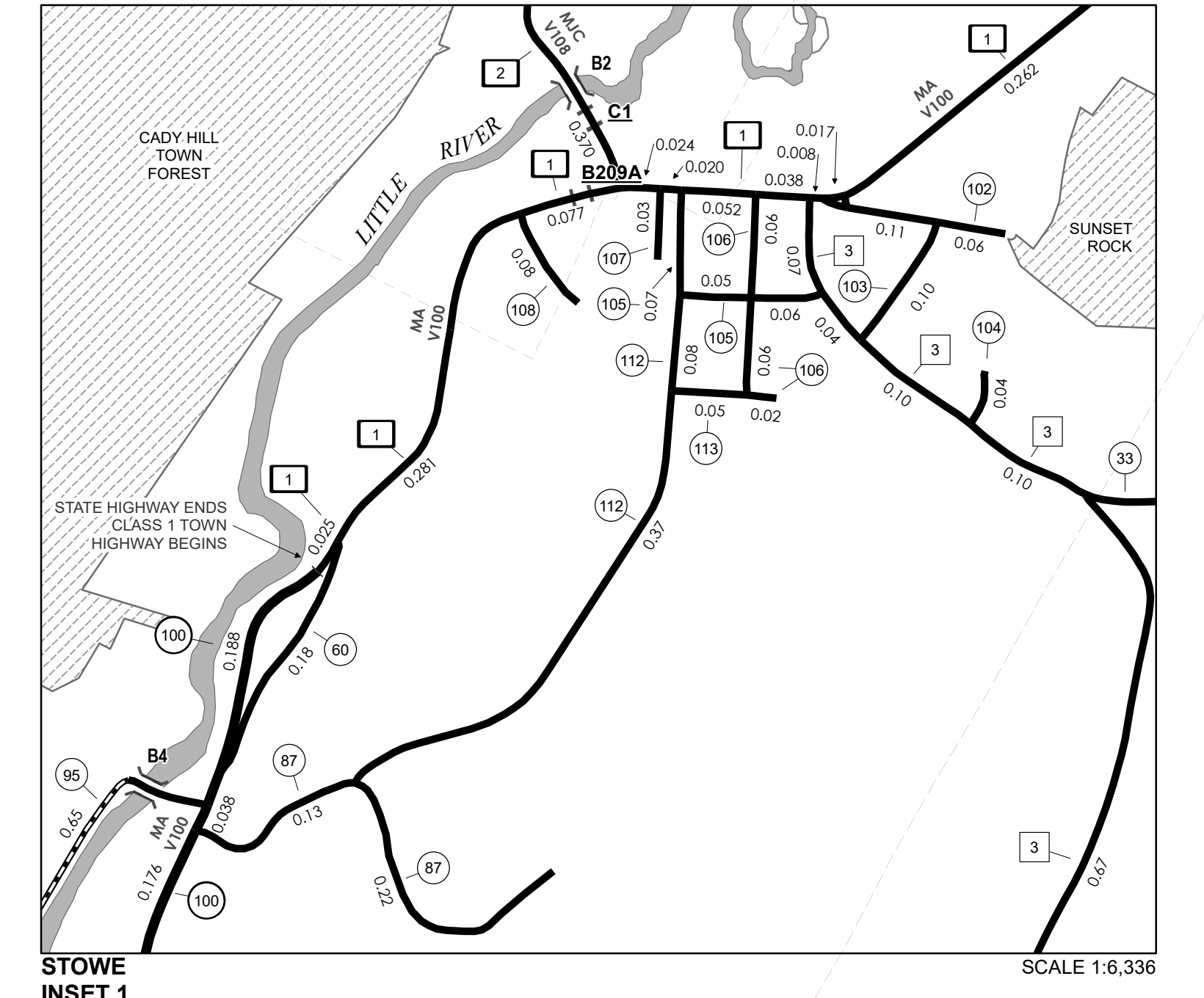
*The sections of the town highways listed above are legally Class 3, but have been deemed "Not Up To Standard" and are functionally Class 4 Town Highways

LEGAL TRAIL No.	LENGTH IN MILES LEGAL TRAIL
1	(0.87)
2	(1.25)
3	(0.43)
4	(0.52)
TOTAL	3.07

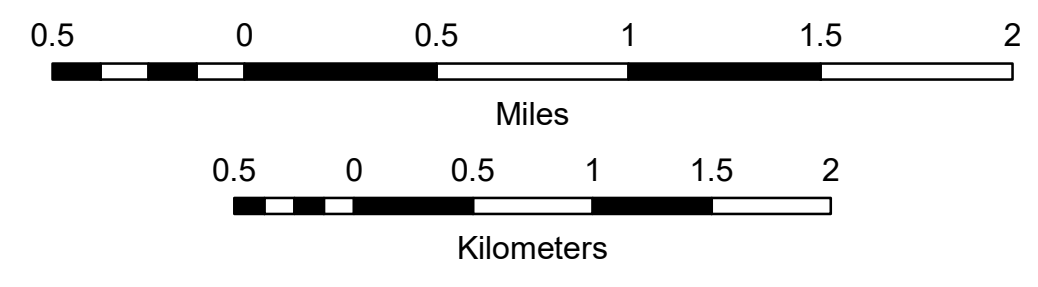
MILEAGE SUMMARY

CLASS 1		
TH-1	1.042	
TH-2	0.507	
TOTAL CLASS 1	1.549	
CLASS 2		
TH-1	2.090	
TH-2	0.650	
TH-3	5.070	
TH-4	1.560	
TH-5	2.350	
TH-6	1.410	
TH-7	1.280	
TOTAL CLASS 2	14.410	
CLASS 3		
TOTAL CLASS 3	65.13	
TOTAL TOWN	81.089	
STATE HIGHWAY		
VT-100	5.777	
VT-108	8.127	
TOTAL STATE HIGHWAY	13.904	
TOTAL, TRAVELED HIGHWAYS, FEB. 10, 2019:	94.993	

(Excludes Class 4 and Legal Trail Mileage)



VERMONT
GENERAL HIGHWAY MAP
Town of Stowe
 LAMOILLE COUNTY
 Transportation District #8
 Prepared by the
 Vermont Agency of Transportation
 Division of Policy, Planning and Intermodal Development
 in cooperation with
 U.S. Department of Transportation
 Federal Highway Administration
 Mileage as of February 10, 2019
 Map prepared April 26, 2019
 SCALE 1:31,680



DISCLAIMER:
 The untraveled highways (laid-out town highways), discontinued highways, and legal trails herein are those of which the Agency of Transportation has record; others may exist.

Highway and bridge data by the Agency of Transportation.
 Town short structures drawn from the VTCULVERTS (formerly VOBCIT) online database. All other data from the Vermont Open Geodata Portal. Only named streams shown.

Vermont State Plane Coordinate System
 North American Datum of 1983
 SPCS_Zone_Identifier: 4400
 Geodetic Reference System 80
 4,000-meter grid, Easting - Northing