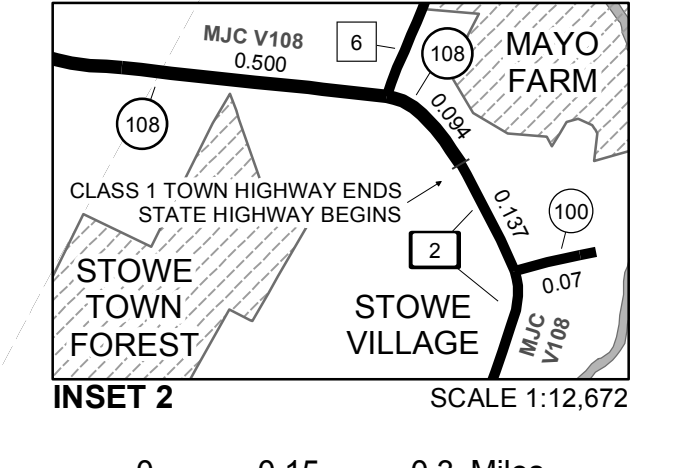
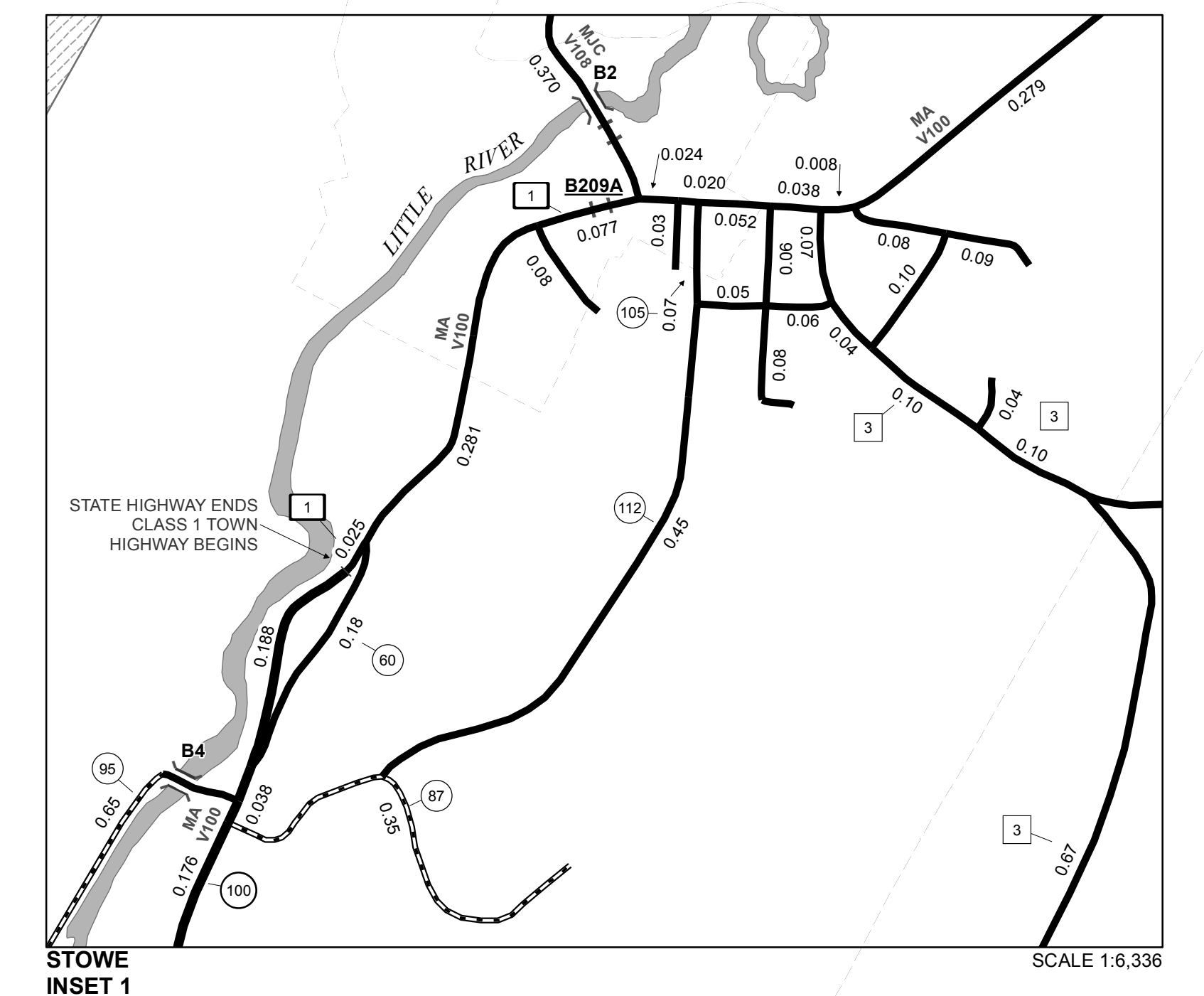


MILEAGE SUMMARY

CLASS 1		
TH-1	1,042	
TH-2	0,507	
TOTAL CLASS 1		1,549
CLASS 2		
TH-1	2,090	
TH-2	0,650	
TH-3	5,070	
TH-4	1,560	
TH-5	2,350	
TH-6	1,410	
TH-7	1,280	
TOTAL CLASS 2		14,410
CLASS 3		
TOTAL CLASS 3		65.12
TOTAL TOWN		81,079
STATE HIGHWAY		
VT-100	5,777	
VT-108	8,127	
TOTAL STATE HIGHWAY		13,904
TOTAL STATE		13,904

TOTAL TRAVELED HIGHWAYS, FEB. 10, 2014: 94,983
(Excludes Class 4, Legal Trail, and Unidentified Corridor Mileage)



TOWN HWY. No.	LENGTH IN MILES		TOWN HWY. No.	LENGTH IN MILES	
	CLASS 3	CLASS 4		CLASS 3	CLASS 4
6	1.19	(1.02)	61	0.23	
7	0.22	(2.68)	62	0.64	
8	2.88		63	0.53	
9	0.90		64	0.33	
11	0.35		65	1.23	
12	0.60		66	0.13	
13	0.15		67	0.75	
14	0.66		68	0.34	
15	0.12	(0.29)	69	0.14	
16	3.44	(0.80)	70	0.18	
17		(1.20)	71	1.00	
18		(0.10)	72	0.64	
19	0.59		73	1.38	
20	0.37		74	0.73	
21	0.81	(0.09)	75	0.15	
23	5.33		76	0.05	
24	0.51		77	0.52	
26	0.35		78	0.28	
27	0.38	(0.48)	79	0.23	
28	0.65		80	0.10	
29	0.89		81	0.38	
31	0.40		82	0.69	
32	0.81		83	0.20	
33	1.86		84	0.34	
34	0.04	(0.64)	85	0.52	
35	0.10		86	0.71	
36	0.20		87	0.35	
37	0.60		88	0.27	
38	0.57		89	0.30	
39	1.52		90	0.15	
40	0.90		91	0.44	
41	1.38		92	0.20	
42	2.64		93	0.31	
43	4.23	(0.27)	94	0.55	
44	0.61	(2.49)	95	1.78	
45		(0.12)	97		(2.29)
46	0.30		98		(0.43)
47	0.52		99		(0.52)
48	0.63		100	0.07	
49	0.98		101	0.25	
50	0.39		102	0.17	
51	0.95		103	0.10	
52	0.85		104	0.04	
53	1.50		105	0.18	
54	0.89		106	0.14	
55	0.37		107	0.03	
56		(0.70)	108	0.08	
57	0.56		109	0.58	
58	0.56		110	0.62	
59	0.15		111	0.38	
60	0.18		112	0.45	
TOTAL			65.12	14.12	

TOWN HWY. No.

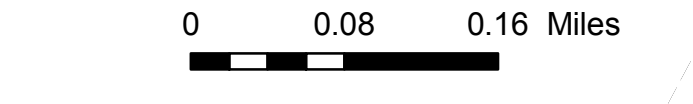
21	0.10
80	(0.20)
TOTAL	0.30

*The sections of the town highways listed above are legally Class 3, but have been deemed "Not Up To Standard" and are functionally Class 4 Town Highways

- HIGHWAYS**
- INTERSTATE
 - U.S. ROUTE
 - STATE ROUTE
 - CLASS 1
 - CLASS 2
 - CLASS 3
 - CLASS 4
 - LEGAL TRAIL
- INTERSTATE OR DIVIDED HIGHWAY
STATE - HARD SURFACE OR PAVED
TOWN - HARD SURFACE OR PAVED
GRAVEL
SOIL OR GRADED AND DRAINED EARTH
UNIMPROVED OR PRIMITIVE
IMPASSABLE OR UNTRAVELED
LEGAL TRAIL
DISCONTINUED
HIGHWAY CLASS CHANGE
RAILROAD
INACTIVE RAILROAD
NFR NATIONAL FOREST ROAD
SFH STATE FOREST HIGHWAY
P PARK AND RIDE
- PUBLIC LAND - GREEN MOUNTAIN NATIONAL FOREST**
- PUBLIC LAND - STATE/MUNICIPAL**
- POLITICAL SUBDIVISIONS**
- STATE BOUNDARY
 - COUNTY BOUNDARY
 - TOWN BOUNDARY
 - VILLAGE BOUNDARY
 - URBAN COMPACT BOUNDARY
 - WATER BODY
 - STREAM OR BROOK
- BRIDGE OR CULVERT**
- BRIDGE OR CULVERT > 20'
 - BRIDGE OR CULVERT 6' - 20'
 - VOBCIT BRIDGE
 - VOBCIT CULVERT > 6'
- FEDERAL CLASSIFICATION IDENTIFIER**
- FAU URBAN ARTERIAL OR COLLECTOR
 - MA MINOR ARTERIAL
 - MJC MAJOR COLLECTOR
 - MNC MINOR COLLECTOR
 - PA PRINCIPAL ARTERIAL
- B34 / C34 STATE BRIDGE OR CULVERT IDENTIFIER**
- B34 / C34 TOWN BRIDGE OR CULVERT IDENTIFIER**

DISCLAIMER:
The untraveled highways (laid-out town highways), discontinued highways, and legal trails hereon are those of which the Agency of Transportation has record; others may exist.

Vermont State Plane Coordinate System
North American Datum of 1983
SPCS_Zone_Identifier: 4400
Geodetic Reference System 80
4,000-meter grid, Easting - Northing



VERMONT GENERAL HIGHWAY MAP

Town of Stowe

LAMOILLE COUNTY
Transportation District #6

Prepared by the
Vermont Agency of Transportation
Division of Policy, Planning and Intermodal Development
in cooperation with
U.S. Department of Transportation
Federal Highway Administration

Mileage as of February 10, 2014
Map prepared October 06, 2014
SCALE 1:31,680