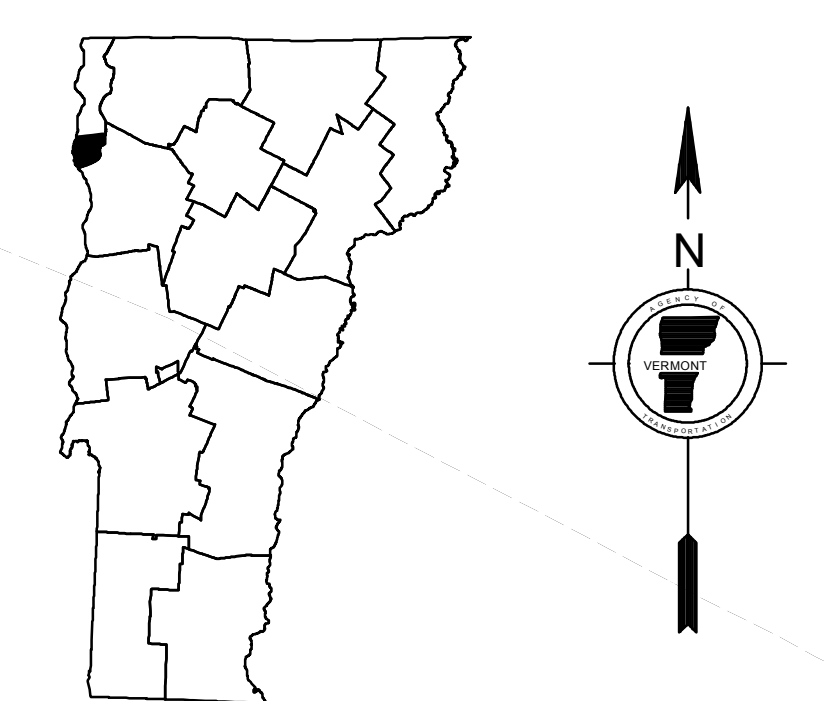
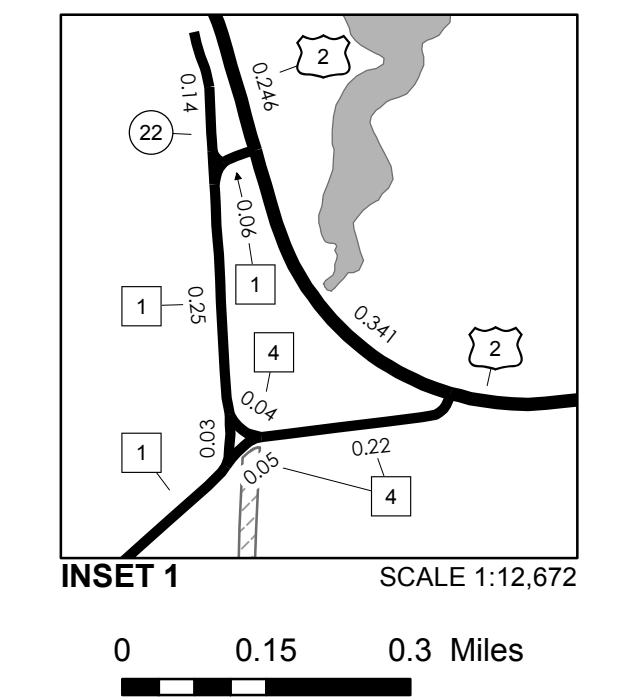


TOWN HWY. No.	LENGTH IN MILES CLASS 3	CLASS 4
5	0.50	
6	2.79	
7	0.28	
8	1.30	
9	0.15	
10	0.39	
11	0.10	
12	1.39	
13	2.75	
14	1.15	
16	1.00	
17	1.60	(0.09)
18	0.65	
20	0.07	
21	0.05	
22	0.14	
23	0.11	
<b>TOTAL</b>	<b>14.42</b>	<b>0.09</b>

LEGAL TRAIL No.	LENGTH IN MILES LEGAL TRAIL
1	(0.32)
<b>TOTAL</b>	<b>0.32</b>

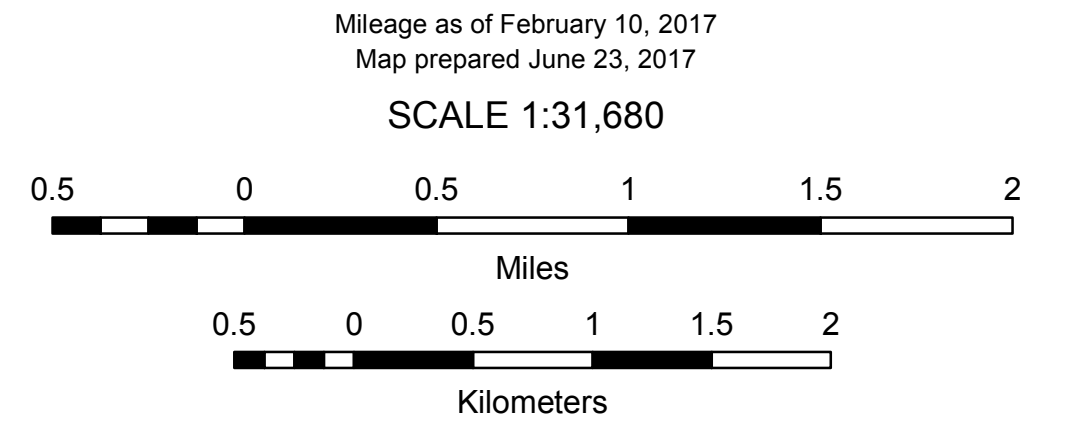
MILEAGE SUMMARY		
CLASS 2		
TH-1	1.870	
TH-2	3.300	
TH-3	0.450	
TH-4	0.310	
TH-5	1.700	
<b>TOTAL CLASS 2</b>	<b>7.630</b>	
CLASS 3		
<b>TOTAL CLASS 3</b>	<b>14.42</b>	
<b>TOTAL TOWN</b>	<b>22.050</b>	
STATE HIGHWAY		
VT-314	1.592	
<b>TOTAL STATE HIGHWAY</b>	<b>1.592</b>	
US HIGHWAY		
US-2	5.783	
<b>TOTAL US HIGHWAY</b>	<b>5.783</b>	
<b>TOTAL STATE</b>	<b>7.375</b>	

**TOTAL, TRAVELED HIGHWAYS, FEB. 10, 2017: 29.425**  
 (Excludes Class 4 and Legal Trail Mileage)



**VERMONT**  
**GENERAL HIGHWAY MAP**  
**Town of South Hero**  
 GRAND ISLE COUNTY

Transportation District #8  
 Prepared by the  
 Vermont Agency of Transportation  
 Division of Policy, Planning and Intermodal Development  
 in cooperation with  
 U.S. Department of Transportation  
 Federal Highway Administration



- HIGHWAYS**
- INTERSTATE OR DIVIDED HIGHWAY
  - STATE - HARD SURFACE OR PAVED
  - TOWN - HARD SURFACE OR PAVED
  - GRAVEL
  - SOIL OR GRADED AND DRAINED EARTH
  - UNIMPROVED OR PRIMITIVE
  - IMPASSABLE OR UNTRAVELED
  - LEGAL TRAIL
  - DISCONTINUED
  - HIGHWAY CLASS CHANGE
  - RAILROAD
  - INACTIVE RAILROAD
  - PUBLIC LAND - NATIONAL FOREST
  - PUBLIC LAND - STATE/MUNICIPAL
  - NFR NATIONAL FOREST ROAD
  - SFH STATE FOREST HIGHWAY
- POLITICAL SUBDIVISIONS**
- STATE BOUNDARY
  - COUNTY BOUNDARY
  - TOWN BOUNDARY
  - VILLAGE BOUNDARY
  - URBAN COMPACT BOUNDARY
  - WATER BODY
  - STREAM OR BROOK
- BRIDGE OR CULVERT**
- BRIDGE OR CULVERT > 20'
  - BRIDGE OR CULVERT 6' - 20'
  - BIKE PATH STRUCTURE
  - VOBCIT BRIDGE
  - VOBCIT CULVERT > 6'
  - STATE BRIDGE OR CULVERT IDENTIFIER
  - TOWN BRIDGE OR CULVERT IDENTIFIER
- FEDERAL CLASSIFICATION IDENTIFIER**
- MA MINOR ARTERIAL
  - MJC MAJOR COLLECTOR
  - MNC MINOR COLLECTOR
  - PA PRINCIPAL ARTERIAL

Vermont State Plane Coordinate System  
 North American Datum of 1983  
 SPCS\_Zone\_Identifier: 4400  
 Geodetic Reference System 80  
 4,000-meter grid, Easting - Northing

**DISCLAIMER:**  
 The untraveled highways (laid-out town highways), discontinued highways, and legal trails hereon are those of which the Agency of Transportation has record; others may exist.

Highway and bridge data by the Agency of Transportation. Town short structures drawn from the Vermont Online Bridge & Culvert Inventory Tool (VOBCIT) database. All other data from the Vermont Center for Geographic Information. Only named streams shown.