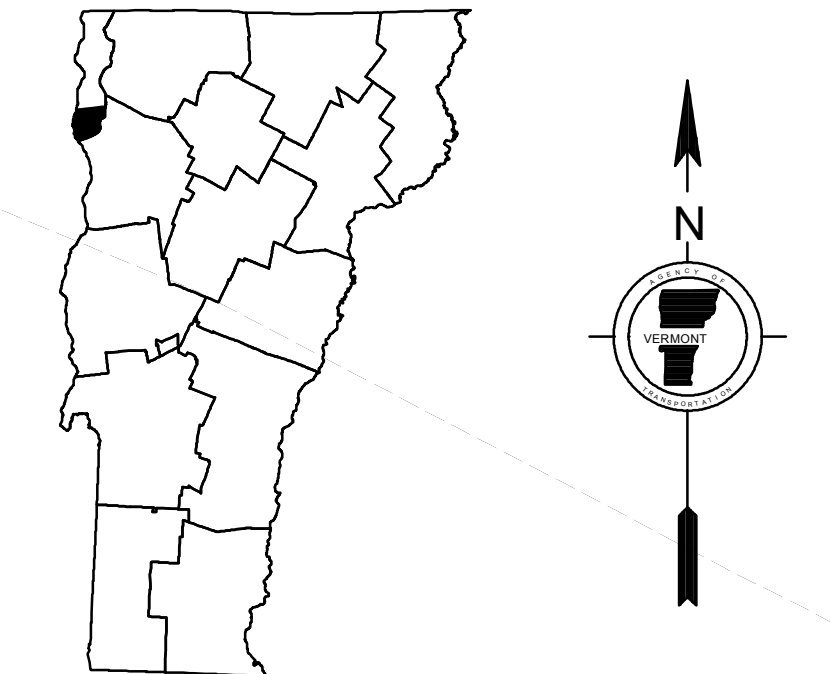
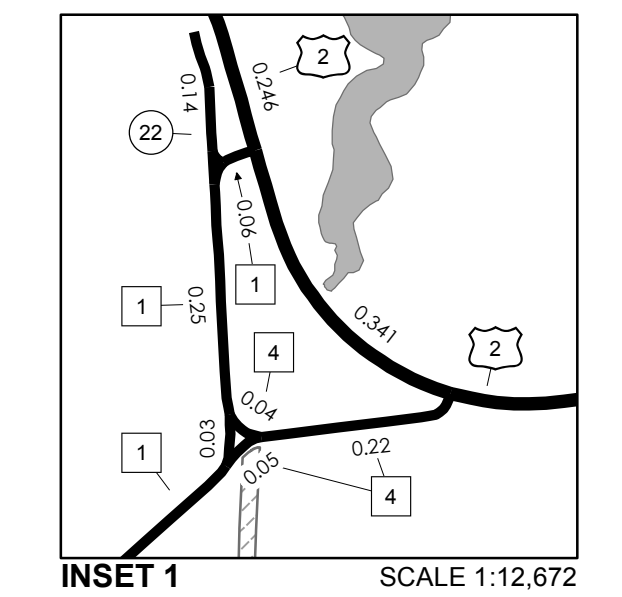


TOWN HWY No.	LENGTH IN MILES CLASS 3	CLASS 4
5	0.50	
6	2.83	
7	0.28	
8	1.30	
9	0.15	
10	0.39	
11	0.10	
12	1.39	
13	2.75	
14	1.15	
16	1.00	
17	1.60	(0.09)
18	0.65	
20	0.07	
21	0.05	
22	0.14	
23	0.11	
TOTAL	14.46	0.09

LEGAL TRAIL No.	LENGTH IN MILES LEGAL TRAIL
1	(0.32)
TOTAL	0.32

MILEAGE SUMMARY		
CLASS 2		
TH-1	1.870	
TH-2	3.300	
TH-3	0.450	
TH-4	0.310	
TH-5	1.700	
TOTAL CLASS 2	7.630	
CLASS 3		
TOTAL CLASS 3	14.46	
TOTAL TOWN	22.090	
STATE HIGHWAY		
VT-314	1.592	
TOTAL STATE HIGHWAY	1.592	
US HIGHWAY		
US-2	5.783	
TOTAL US HIGHWAY	5.783	
TOTAL STATE	7.375	

TOTAL, TRAVELED HIGHWAYS, FEB. 10, 2015: 29.465
 (Excludes Class 4, Legal Trail, and Unidentified Corridor Mileage)



VERMONT GENERAL HIGHWAY MAP

Town of South Hero

GRAND ISLE COUNTY

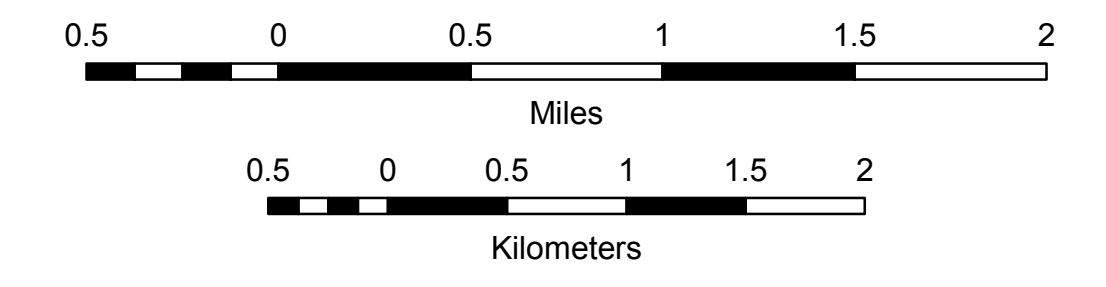
Transportation District #8

Prepared by the
 Vermont Agency of Transportation
 Division of Policy, Planning and Intermodal Development
 in cooperation with

U.S. Department of Transportation
 Federal Highway Administration

Mileage as of February 10, 2015
 Map prepared June 04, 2015

SCALE 1:31,680



- INTERSTATE OR DIVIDED HIGHWAY
- STATE - HARD SURFACE OR PAVED
- TOWN - HARD SURFACE OR PAVED
- GRAVEL
- SOIL OR GRADED AND DRAINED EARTH
- UNIMPROVED OR PRIMITIVE
- IMPASSABLE OR UNTRAVELED
- LEGAL TRAIL
- DISCONTINUED
- HIGHWAY CLASS CHANGE
- RAILROAD
- INACTIVE RAILROAD
- NATIONAL FOREST ROAD
- STATE FOREST HIGHWAY
- PARK AND RIDE
- PUBLIC LAND - GREEN MOUNTAIN NATIONAL FOREST
- PUBLIC LAND - STATE/MUNICIPAL
- POLITICAL SUBDIVISIONS**
- STATE BOUNDARY
- COUNTY BOUNDARY
- TOWN BOUNDARY
- VILLAGE BOUNDARY
- URBAN COMPACT BOUNDARY
- WATER BODY
- STREAM OR BROOK
- BRIDGE OR CULVERT**
- BRIDGE OR CULVERT > 20'
- BRIDGE OR CULVERT 6' - 20'
- VOBICIT BRIDGE
- VOBICIT CULVERT > 6'
- B34 / C34 STATE BRIDGE OR CULVERT IDENTIFIER**
- B34 / C34 TOWN BRIDGE OR CULVERT IDENTIFIER**

- FEDERAL CLASSIFICATION IDENTIFIER**
- FAU URBAN ARTERIAL OR COLLECTOR
- MA MINOR ARTERIAL
- MJC MAJOR COLLECTOR
- MNC MINOR COLLECTOR
- PA PRINCIPAL ARTERIAL

Vermont State Plane Coordinate System
 North American Datum of 1983
 SPCS_Zone_Identifier: 4400
 Geodetic Reference System 80
 4,000-meter grid, Easting - Northing

DISCLAIMER:
 The untraveled highways (laid-out town highways), discontinued highways, and legal trails hereon are those of which the Agency of Transportation has record; others may exist.

Highway and bridge data by the Agency of Transportation. Town short structures are drawn from the Vermont Online Bridge & Culvert Inventory Tool (VOBCIT) database. All other data from the Vermont Center for Geographic Information. Only named streams are shown.