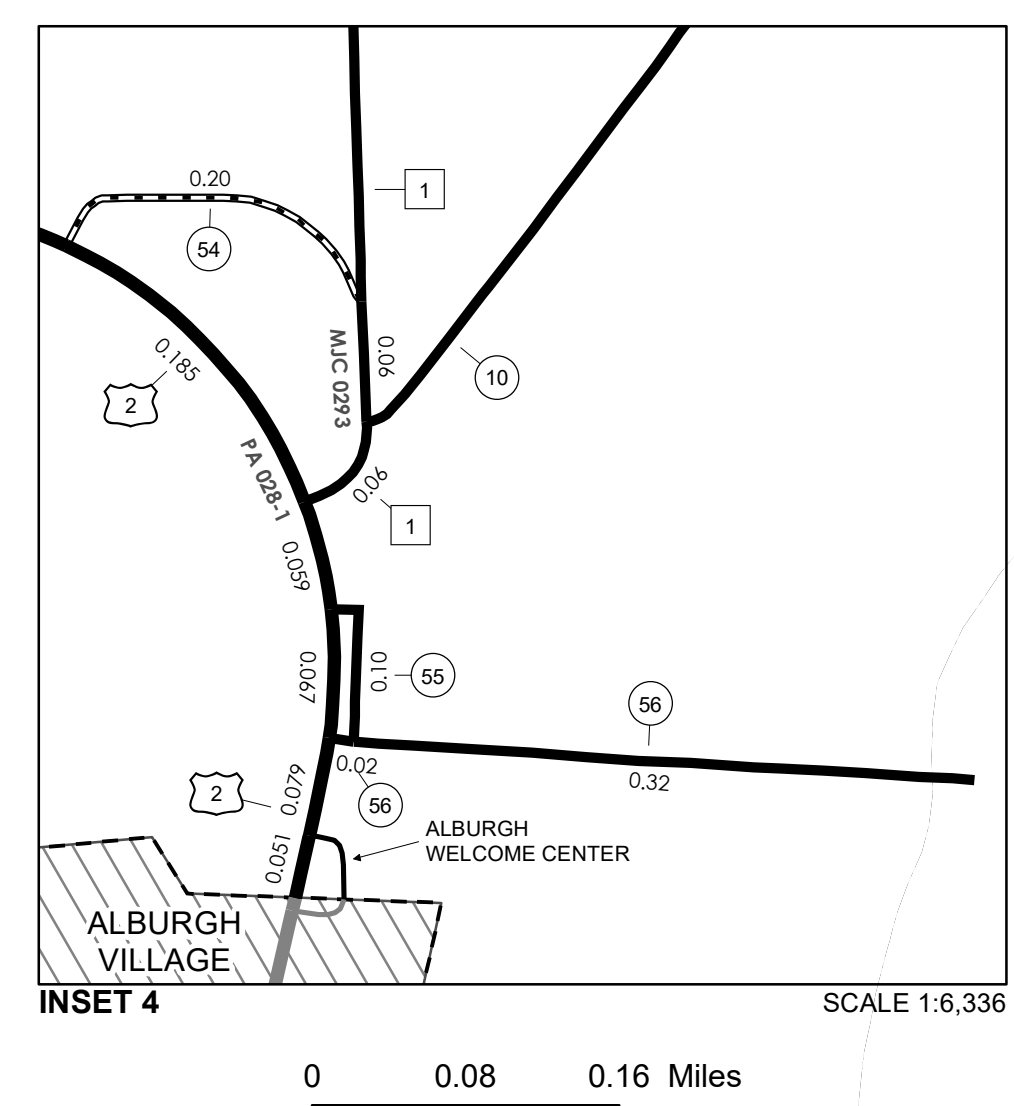
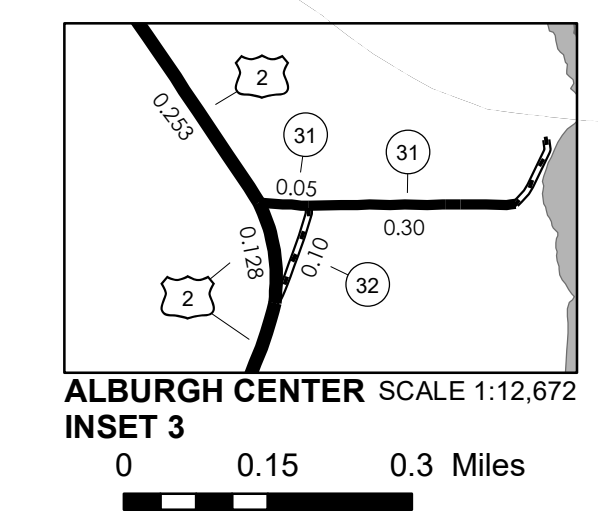
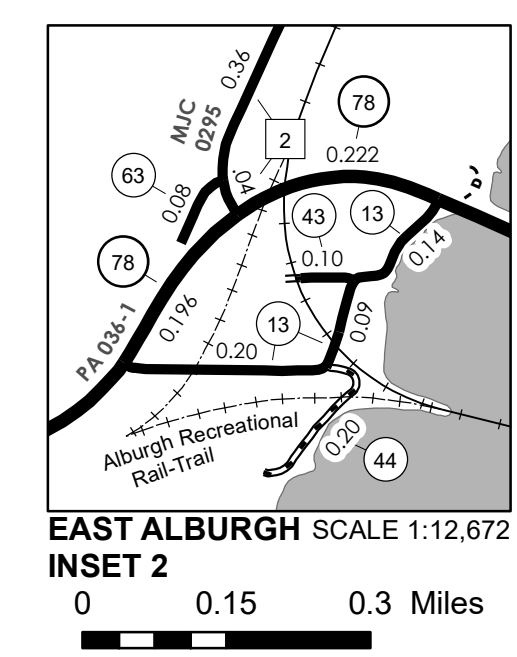
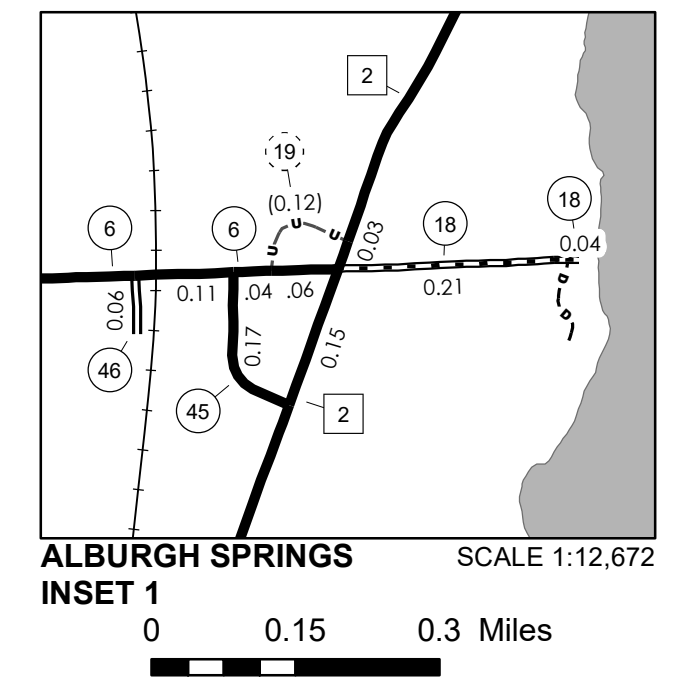


TOWN HWY. No.	LENGTH IN MILES CLASS 3	CLASS 4
6	2.38	
7	1.07	
8	1.70	
9	0.39	
10	1.80	
11	3.55	
12	0.20	
13	0.43	
14		(0.55)
15	1.26	
16	1.19	
17	1.27	
18	0.25	
19		(0.12)
20	1.50	
21	0.15	
22	0.23	
23	0.15	
24	0.42	
25	0.13	
26	0.14	(0.16)
27	0.38	
28	0.67	
29		(0.20)
31	0.35	
32	0.10	
33	2.18	
34		(0.45)
35	1.47	
36	1.64	
37		(0.10)
38	2.10	
39	0.20	
43	0.10	
44	0.20	
45	0.17	
46	0.06	
47	0.65	
48	0.06	
52	0.08	
53	0.35	
54	0.20	
55	0.10	
56	0.34	
57	0.11	
58	0.70	
59	0.43	
60	0.29	
61	0.13	
62	0.14	
63	0.08	
TOTAL	31.49	1.58

MILEAGE SUMMARY

CLASS 2		
TH-1	1.590	
TH-2	2.840	
TH-3	4.450	
TH-4	1.830	
TOTAL CLASS 2	10.710	
CLASS 3		
TOTAL CLASS 3	31.49	
TOTAL TOWN	42.200	
STATE HIGHWAY		
VT-78	3.333	
VT-129	2.739	
TOTAL STATE HIGHWAY	6.072	
US HIGHWAY		
US-2	11.732	
TOTAL US HIGHWAY	11.732	
TOTAL STATE	17.804	
TOTAL, TRAVELED HIGHWAYS, FEB. 10, 2024:	60.004	

(Excludes Class 4 and Legal Trail Mileage)



- HIGHWAYS**
- INTERSTATE
 - U.S. ROUTE
 - STATE ROUTE
 - CLASS 1
 - CLASS 2
 - CLASS 3
 - CLASS 4
 - LEGAL TRAIL
 - PARK AND RIDE
- INTERSTATE OR DIVIDED HIGHWAY
 --- STATE - HARD SURFACE OR PAVED
 --- TOWN - HARD SURFACE OR PAVED
 --- GRAVEL
 --- SOIL OR GRADED AND DRAINED EARTH
 --- UNIMPROVED OR PRIMITIVE
 --- IMPASSABLE OR UNTRAVELED
 --- LEGAL TRAIL
 --- DISCONTINUED
 --- HIGHWAY CLASS CHANGE
 --- RAILROAD
 --- INACTIVE RAILROAD
 --- PUBLIC LAND - NATIONAL FOREST
 --- PUBLIC LAND - STATE/MUNICIPAL
 --- NATIONAL FOREST ROAD
 --- ACE ARMY CORPS OF ENGINEERS
 --- USGH UNITED STATES GOV. HWY.

- POLITICAL SUBDIVISIONS**
- STATE BOUNDARY
 - COUNTY BOUNDARY
 - TOWN BOUNDARY
 - VILLAGE BOUNDARY
 - URBAN COMPACT BOUNDARY
 - WATER BODY
 - STREAM OR BROOK
- BRIDGE OR CULVERT**
- BRIDGE OR CULVERT > 20'
 - BRIDGE OR CULVERT 6' - 20'
 - BIKE PATH STRUCTURE
 - VT CULVERT'S BRIDGE
 - VT CULVERT'S CULVERT > 6'
 - B34 / C34 STATE BRIDGE OR CULVERT IDENTIFIER
 - B34 / C34 TOWN BRIDGE OR CULVERT IDENTIFIER
- FEDERAL CLASSIFICATION IDENTIFIER**
- MA MINOR ARTERIAL
 - MJC MAJOR COLLECTOR
 - MNC MINOR COLLECTOR
 - PA PRINCIPAL ARTERIAL

DISCLAIMER:
 The untraveled highways (laid-out town highways), discontinued highways, and legal trails herein are those of which the Agency of Transportation has record; others may exist.

Highway and bridge data by the Agency of Transportation. Town short structures drawn from the VTCULVERTS (formerly VOBCIT) online database. All other data from the Vermont Open Geodata Portal. Only named streams shown.

Vermont State Plane Coordinate System
 North American Datum of 1983
 SPCS_Zone_Identifier: 4400
 Geodetic Reference System 80
 4,000-meter grid, Easting - Northing

VERMONT GENERAL HIGHWAY MAP
Town of Alburgh
 GRAND ISLE COUNTY
 Transportation District #8
 Prepared by the
 Vermont Agency of Transportation
 Division of Policy, Planning and Intermodal Development
 in cooperation with
 U.S. Department of Transportation
 Federal Highway Administration

Mileage as of February 10, 2024
 Map prepared August 05, 2024
 SCALE 1:31,680