

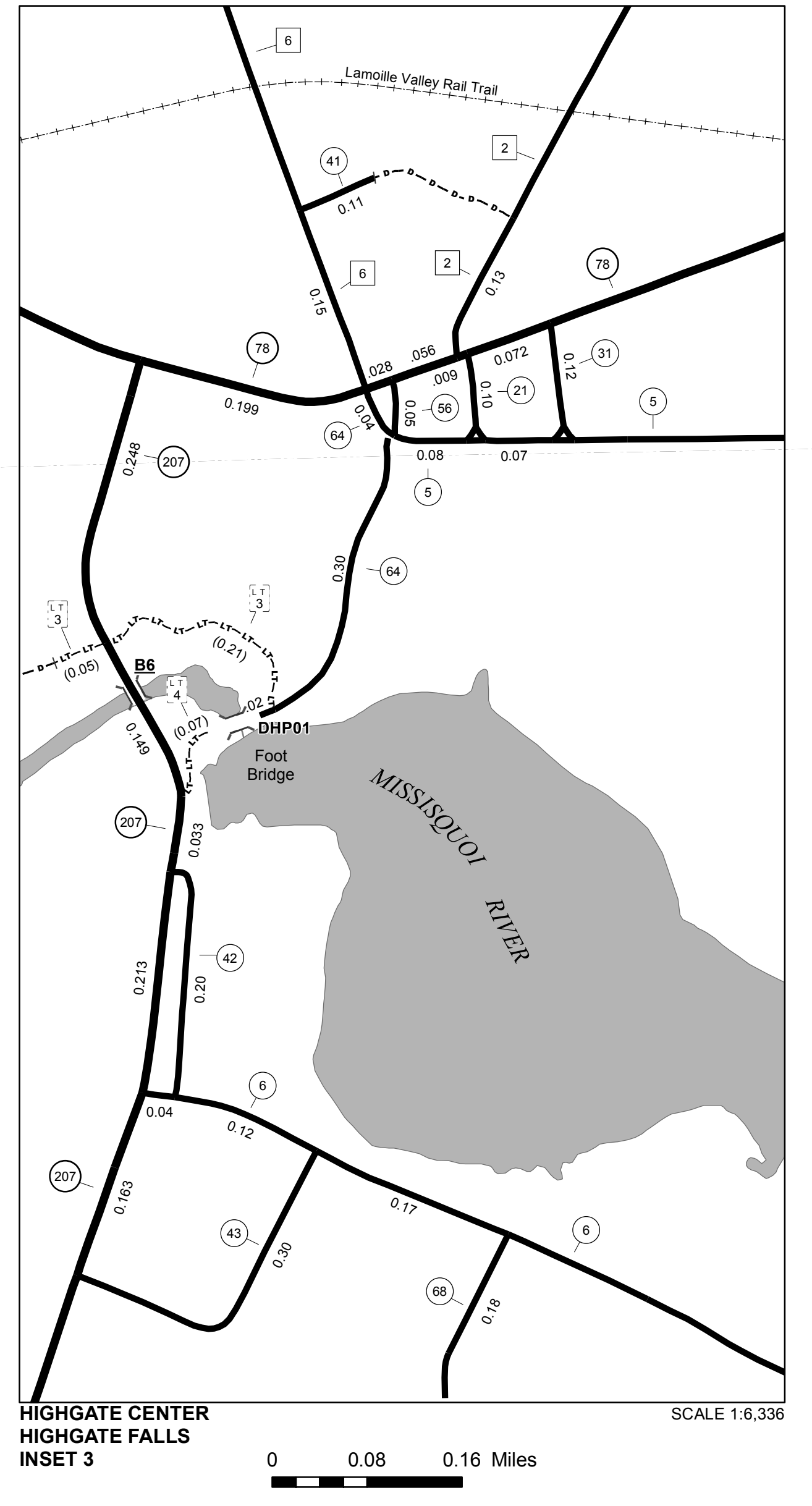
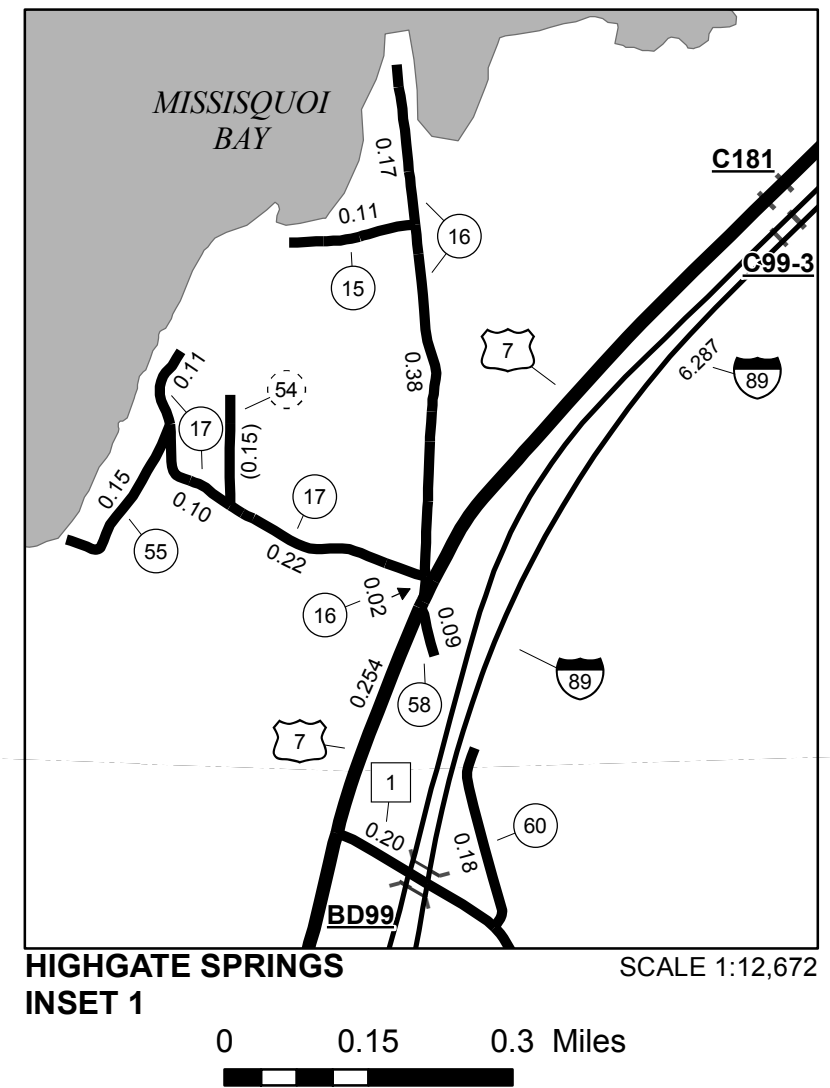
TOWN HWY. No.	LENGTH IN MILES CLASS 3	LENGTH IN MILES CLASS 4
5	2.25	
6	2.30	
8	0.09	
9	0.87	
10	1.79	(0.02)
11	0.60	
12	4.70	
14	0.69	(0.01)
15	0.11	
16	0.57	
17	0.43	
18	1.68	(0.77)
19	0.29	(0.41)
20	1.00	
21	0.10	
22	3.65	
23	1.00	
24		(0.76)
25	0.35	
28	0.07	
29	2.00	
30	0.70	
31	0.12	
32	1.35	
34	2.15	
35	0.85	
36		(0.47)
38	1.09	
39	0.34	
41	0.11	
42	0.20	
43	0.30	
44	0.75	
45	0.45	
48		(0.35)
49	0.25	
50	1.21	
51	1.00	
53	1.27	
54		(0.15)
55	0.15	
56	0.05	
58	0.09	
59		(0.16)
60	0.18	
61	0.15	
62	2.53	
64	0.36	
65	0.20	
66	0.35	
67	0.45	
68	0.18	
69	0.26	
70	0.49	
71	0.30	
72	0.08	
77		
TOTAL	42.50	3.10

TOTAL 0.63
 * The sections of the town highways listed above are legally Class 3, but have been deemed "Not Up To Standard" and are functionally Class 4 Town Highways

LEGAL TRAIL No.	LENGTH IN MILES LEGAL TRAIL
1	(0.69)
2	(0.15)
3	(0.26)
4	(0.07)
5	(0.68)
7	(0.11)
7	(0.75)
8	(0.26)
9	(0.40)
10	(0.67)
11	(0.25)
TOTAL	4.29

DISCLAIMER:
 The untraveled highways (laid-out town highways), discontinued highways, and legal trails hereon are those of which the Agency of Transportation has record; others may exist.
 Highway and bridge data by the Agency of Transportation. Town short structures are drawn from the Vermont Online Bridge & Culvert Inventory Tool (VOBCIT) database. All other data from the Vermont Center for Geographic Information. Only named streams are shown.

Vermont State Plane Coordinate System
 North American Datum of 1983
 SPCS_Zone_Identifier: 4400
 Geodetic Reference System 80
 4,000-meter grid, Easting - Northing

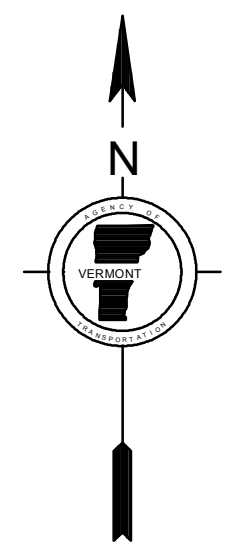
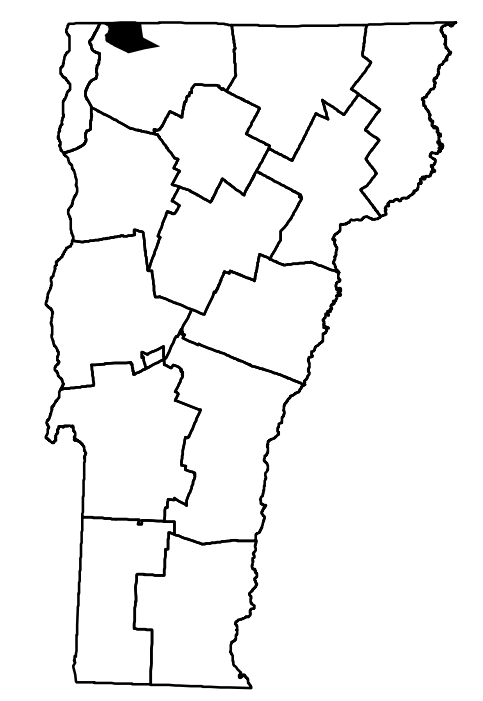
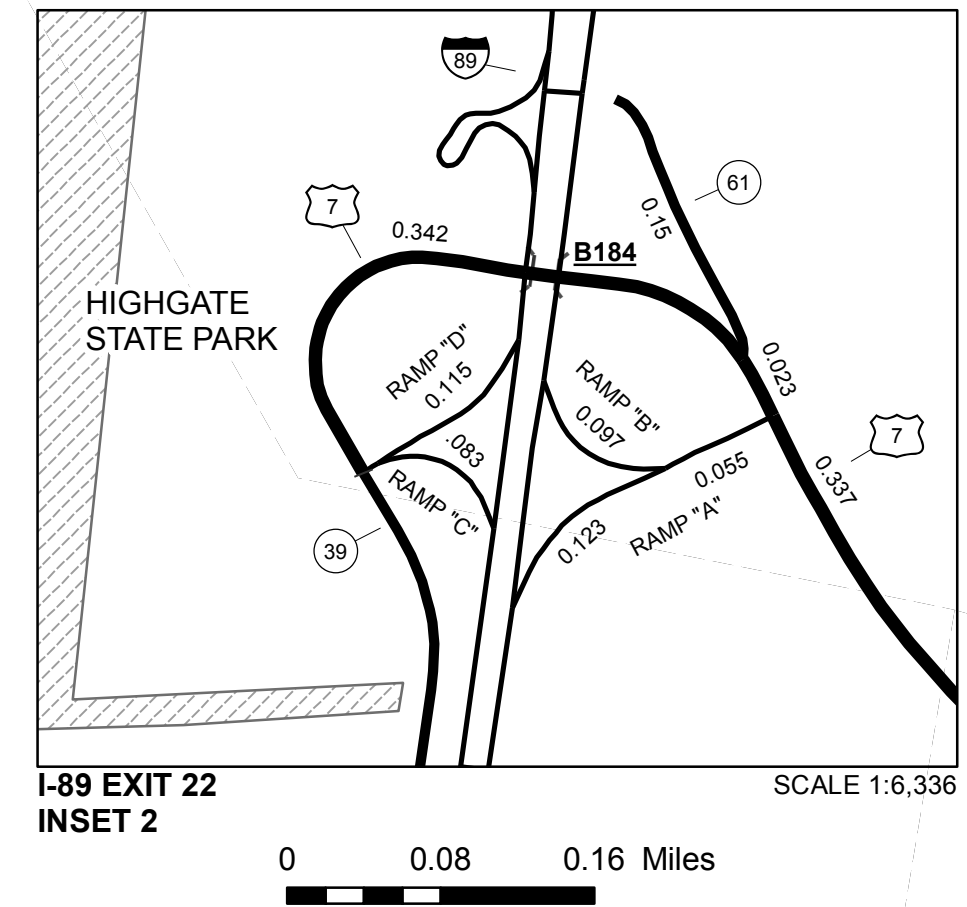


MILEAGE SUMMARY

CLASS 2		
TH-1	3.580	
TH-2	5.780	
TH-3	2.150	
TH-4	1.750	
TH-5	2.610	
TH-6	5.120	
TOTAL CLASS 2	20.990	
CLASS 3		
TOTAL CLASS 3	42.50	
TOTAL TOWN	63.490	
STATE HIGHWAY		
VT-78	7.735	
VT-207	1.991	
TOTAL STATE HIGHWAY	9.726	
US HIGHWAY		
US-7	6.209	
TOTAL US HIGHWAY	6.209	
TOTAL STATE	15.935	
INTERSTATE		
I-89	6.287	
TOTAL INTERSTATE	6.287	
INTERSTATE - Ramps		
I-89	0.473	
TOTAL INTERSTATE - Ramps	0.473	
TOTAL INTERSTATE	6.760	

TOTAL, TRAVELED HIGHWAYS, FEB. 10, 2014: 86.185
 (Excludes Class 4, Legal Trail, and Unidentified Corridor Mileage)

- HIGHWAYS**
- INTERSTATE
 - U.S. ROUTE
 - STATE ROUTE
 - CLASS 1
 - CLASS 2
 - CLASS 3
 - CLASS 4
 - LEGAL TRAIL
- INTERSTATE OR DIVIDED HIGHWAY
 STATE - HARD SURFACE OR PAVED
 TOWN - HARD SURFACE OR PAVED
 GRAVEL
 SOIL OR GRADED AND DRAINED EARTH
 UNIMPROVED OR PRIMITIVE
 IMPASSABLE OR UNTRAVELED
 LEGAL TRAIL
 DISCONTINUED
 HIGHWAY CLASS CHANGE
 RAILROAD
 INACTIVE RAILROAD
 NATIONAL FOREST ROAD
 STATE FOREST HIGHWAY
 PARK AND RIDE
- POLITICAL SUBDIVISIONS**
- STATE BOUNDARY
 - COUNTY BOUNDARY
 - TOWN BOUNDARY
 - VILLAGE BOUNDARY
 - URBAN COMPACT BOUNDARY
 - WATER BODY
 - STREAM OR BROOK
- BRIDGE OR CULVERT**
- BRIDGE OR CULVERT > 20'
 - BRIDGE OR CULVERT 6' - 20'
 - VOBCIT BRIDGE
 - VOBCIT CULVERT > 6'
 - STATE BRIDGE OR CULVERT IDENTIFIER
 - TOWN BRIDGE OR CULVERT IDENTIFIER
- PUBLIC LAND - GREEN MOUNTAIN NATIONAL FOREST**
- PUBLIC LAND - STATE/MUNICIPAL**
- FEDERAL CLASSIFICATION IDENTIFIER**
- FAU URBAN ARTERIAL OR COLLECTOR
 - MA MINOR ARTERIAL
 - MJC MAJOR COLLECTOR
 - MNC MINOR COLLECTOR
 - PA PRINCIPAL ARTERIAL



VERMONT GENERAL HIGHWAY MAP
Town of Highgate
 FRANKLIN COUNTY
 Transportation District #8
 Prepared by the Vermont Agency of Transportation
 Division of Policy, Planning and Intermodal Development
 in cooperation with
 U.S. Department of Transportation
 Federal Highway Administration
 Mileage as of February 10, 2014
 Map prepared October 08, 2014
 SCALE 1:31,680

0.5 0 0.5 1 1.5 2 Miles
 0.5 0 0.5 1 1.5 2 Kilometers