

TOWN HWY. No.	LENGTH IN MILES CLASS 3	LENGTH IN MILES CLASS 4
3	0.90	(2.00)
4	0.55	(0.08)
5	0.36	
6	0.90	
7	0.07	
8	1.19	(1.04)
9	0.44	
10	0.03	
11	0.50	(1.40)
12	1.30	(0.48)
14		(0.61)
15	3.76	(1.76)
16		(0.83)
17	1.37	
18	0.45	
19		(2.45)
20	1.57	
21		(0.10)
22	0.06	
23	0.17	
24	0.07	
25	0.16	
26	0.04	
27	0.06	
28	0.10	
29	0.11	
31	0.16	
32	0.05	
33	0.10	
34	0.20	
35	0.07	
36	0.10	
37	0.04	
38	0.20	
TOTAL	15.08	10.75

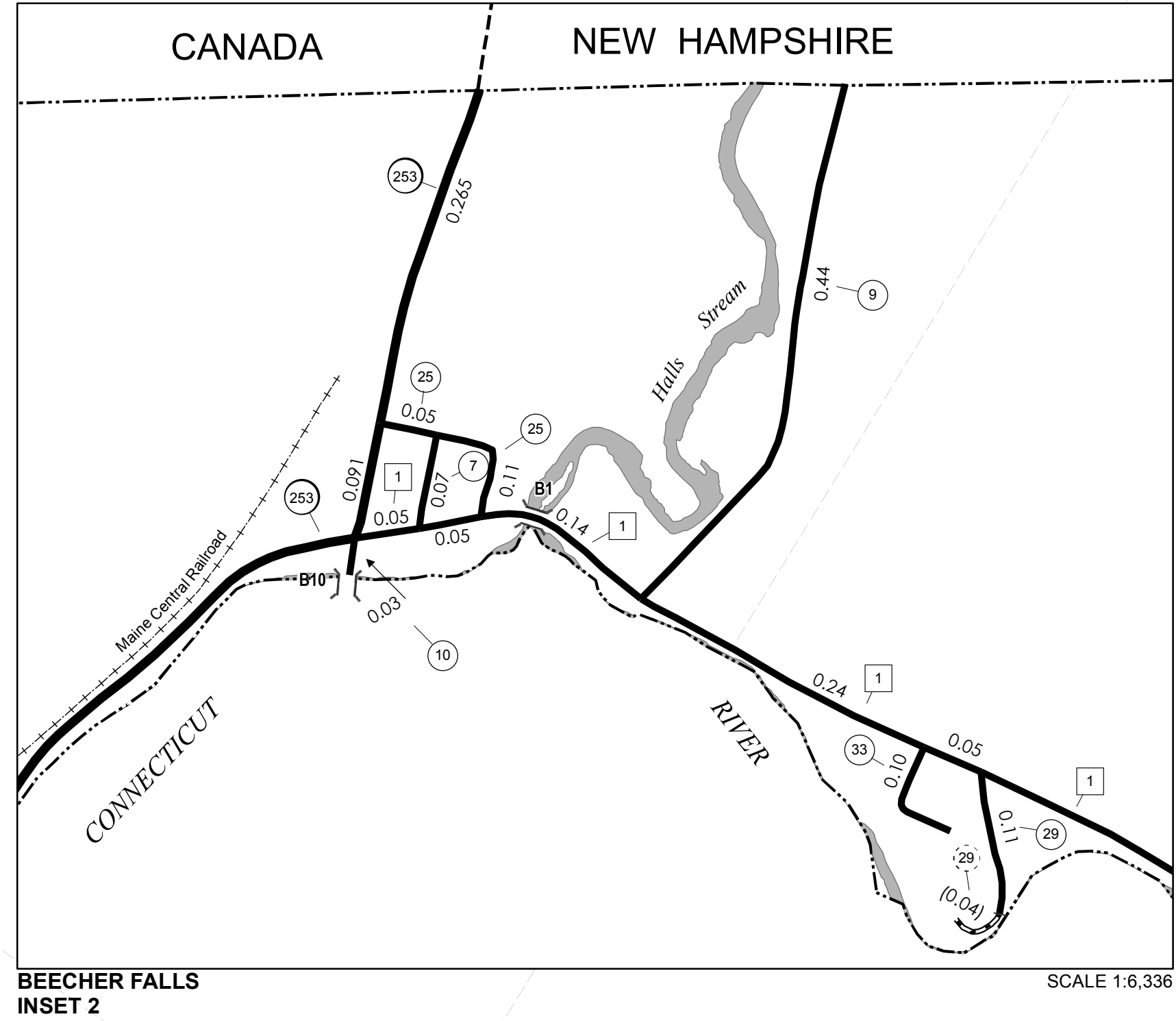
TOWN HWY. No.	LENGTH IN MILES "NOT UP TO STANDARD"
8	(0.07)
29	(0.04)
TOTAL	0.11

* The sections of the town highways listed above are legally Class 3, but have been deemed "Not Up To Standard" and are functionally Class 4 Town Highways

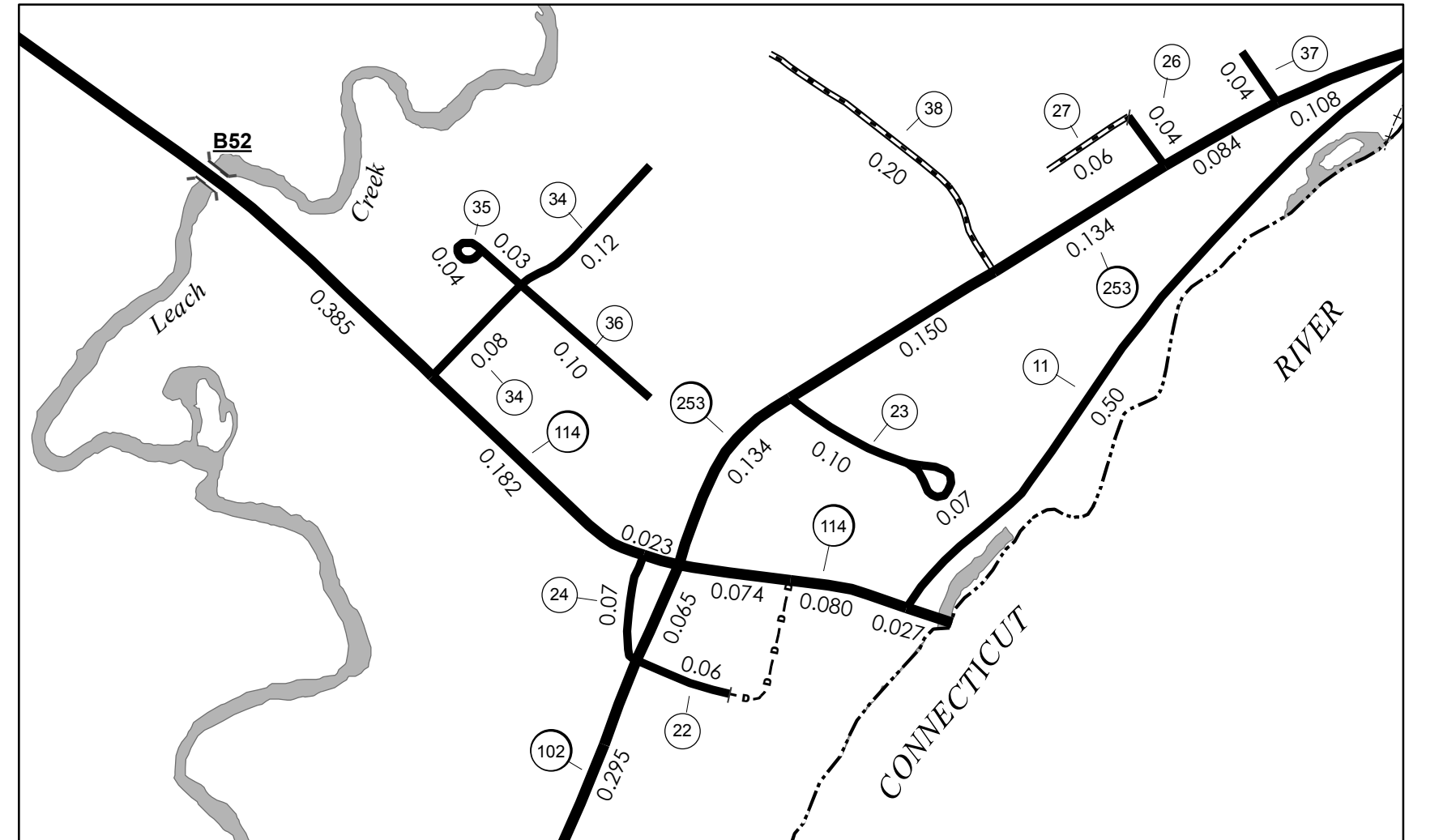
MILEAGE SUMMARY

CLASS 2	CLASS 3	TOTAL CLASS 2	TOTAL CLASS 3	TOTAL TOWN
TH-1		2.350		2.350
			15.08	17.430
STATE HIGHWAY				
VT-102	6.830			
VT-114	8.358			
VT-141	0.457			
VT-253	2.159			
TOTAL STATE HIGHWAY	17.804			
STATE HIGHWAY - Ramps				
VT-141	0.036			
TOTAL STATE HIGHWAY - Ramps	0.036			
TOTAL STATE	17.840			
TOTAL, TRAVELED HIGHWAYS, FEB. 10, 2014:	35.270			

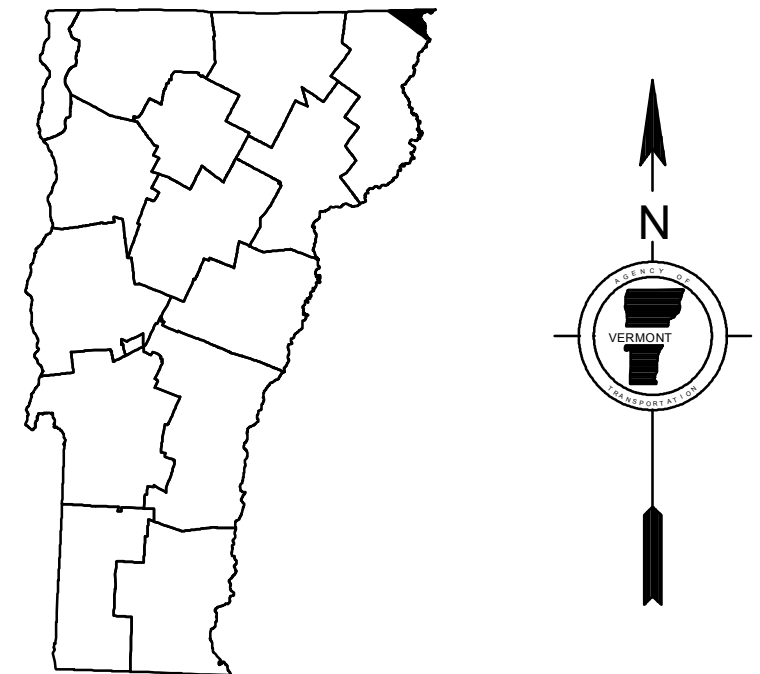
(Excludes Class 4, Legal Trail, and Unidentified Corridor Mileage)



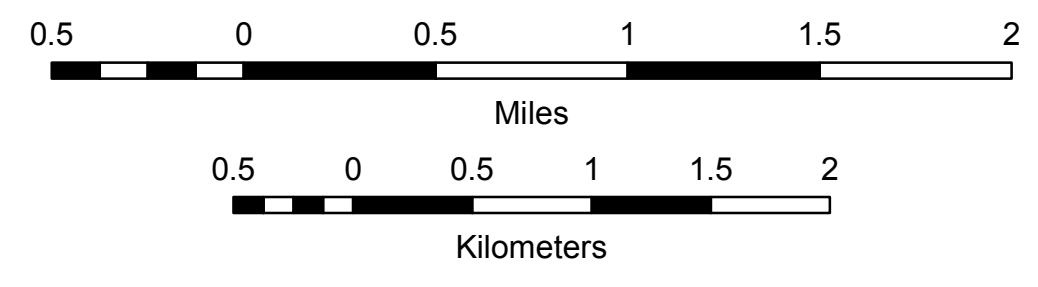
BEECHER FALLS INSET 2
SCALE 1:6,336
0 0.08 0.16 Miles



CANAAN INSET 1
SCALE 1:6,336
0 0.08 0.16 Miles



VERMONT
GENERAL HIGHWAY MAP
Town of Canaan
ESSEX COUNTY
Transportation District #9
Prepared by the
Vermont Agency of Transportation
Division of Policy, Planning and Intermodal Development
in cooperation with
U.S. Department of Transportation
Federal Highway Administration
Mileage as of February 10, 2014
Map prepared October 02, 2014
SCALE 1:31,680



- HIGHWAYS**
- INTERSTATE
 - U.S. ROUTE
 - STATE ROUTE
 - CLASS 1
 - CLASS 2
 - CLASS 3
 - CLASS 4
 - LEGAL TRAIL
- INTERSTATE OR DIVIDED HIGHWAY
STATE - HARD SURFACE OR PAVED
TOWN - HARD SURFACE OR PAVED
GRAVEL
SOIL OR GRADED AND DRAINED EARTH
UNIMPROVED OR PRIMITIVE
IMPASSABLE OR UNTRAVELED
LEGAL TRAIL
DISCONTINUED
HIGHWAY CLASS CHANGE
RAILROAD
INACTIVE RAILROAD
NFR NATIONAL FOREST ROAD
SFH STATE FOREST HIGHWAY
P PARK AND RIDE

- PUBLIC LAND - GREEN MOUNTAIN NATIONAL FOREST**
- PUBLIC LAND - STATE/MUNICIPAL**
- POLITICAL SUBDIVISIONS**
- STATE BOUNDARY
 - COUNTY BOUNDARY
 - TOWN BOUNDARY
 - VILLAGE BOUNDARY
 - URBAN COMPACT BOUNDARY
 - WATER BODY
 - STREAM OR BROOK
- BRIDGE OR CULVERT**
- BRIDGE OR CULVERT > 20'
 - BRIDGE OR CULVERT 6' - 20'
 - VOBCIT BRIDGE
 - VOBCIT CULVERT > 6'
 - STATE BRIDGE OR CULVERT IDENTIFIER
 - TOWN BRIDGE OR CULVERT IDENTIFIER

- FEDERAL CLASSIFICATION IDENTIFIER**
- FAU URBAN ARTERIAL OR COLLECTOR
 - MA MINOR ARTERIAL
 - MJC MAJOR COLLECTOR
 - MNC MINOR COLLECTOR
 - PA PRINCIPAL ARTERIAL

Vermont State Plane Coordinate System
North American Datum of 1983
SPCS_Zone_Identifier: 4400
Geodetic Reference System 80
4,000-meter grid, Easting - Northing

DISCLAIMER:
The untraveled highways (laid-out town highways), discontinued highways, and legal trails herein are those of which the Agency of Transportation has record; others may exist.
Highway and bridge data by the Agency of Transportation. Town short structures are drawn from the Vermont Online Bridge & Culvert Inventory Tool (VOBCIT) database. All other data from the Vermont Center for Geographic Information. Only named streams are shown.