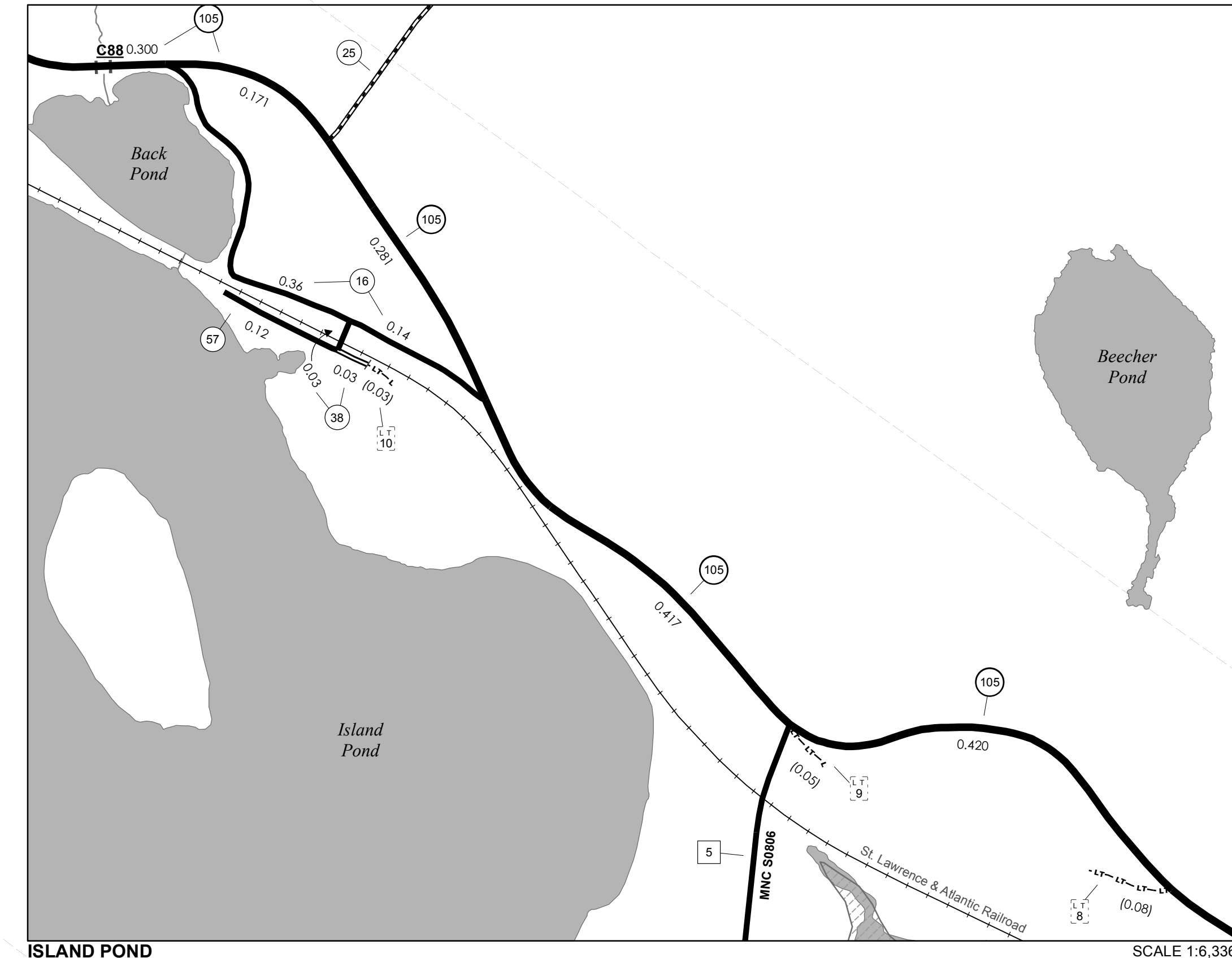


MILEAGE SUMMARY

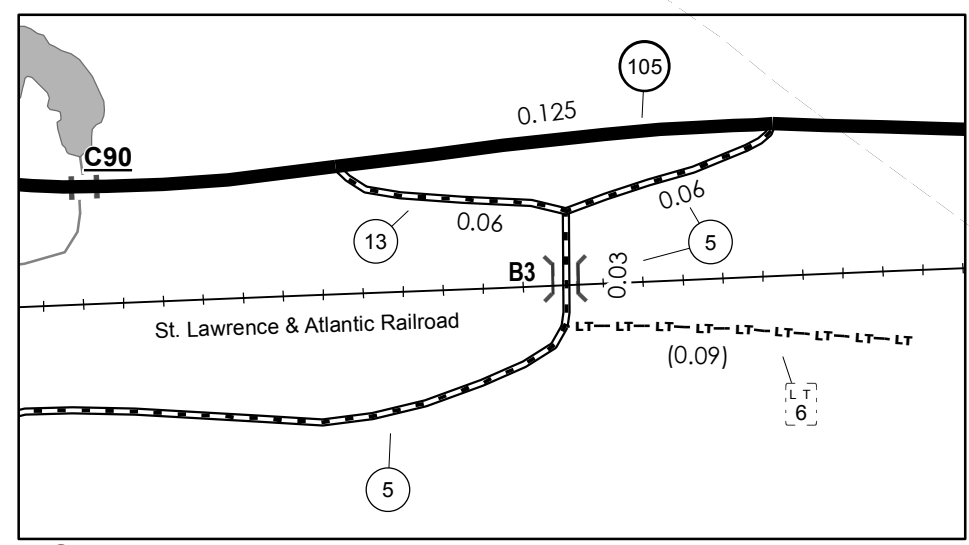
CLASS	TH-1	TH-2	TOTAL CLASS 1	CLASS 2	TH-3	TH-4	TH-5	TOTAL CLASS 2	CLASS 3	TOTAL CLASS 3	TOTAL TOWN
CLASS 1	1.289	0.420	1.709	CLASS 2	2.190	0.745	3.150	6.085	CLASS 3	19.20	26.994
STATE HIGHWAY											
VT-105	7.902			VT-111	0.137				VT-114	6.971	15.010
TOTAL STATE HIGHWAY										15.010	15.010

TOTAL, TRAVELED HIGHWAYS, FEB. 10, 2013: 42.004
 (Excludes Class 4, Legal Trail, and Unidentified Corridor Mileage)

LEGAL TRAIL No.	LENGTH IN MILES LEGAL TRAIL	TOWN HWY. No.	LENGTH IN MILES CLASS 3	LENGTH IN MILES CLASS 4
2	(0.08)	5	4.03	
3	(0.27)	6	0.31	
4	(0.12)	7	1.43	
5	(0.10)	8		(2.30)
6	(0.09)	9	0.45	(0.80)
7	(2.12)	10	0.43	
8	(0.08)	11	0.88	
9	(0.05)	12	0.25	(0.61)
10	(0.03)	13	0.06	
11	(0.60)	14	1.10	
12	(2.35)	15	2.10	
13	(0.95)	16	0.50	
14	(0.02)	17	0.17	
15	(0.04)	18	0.57	(1.00)
16	(0.06)	19	0.74	
		20	0.45	
		21	0.33	
		22	0.10	(0.67)
		23	0.09	(0.25)
		25	1.49	(0.18)
		26	0.10	
		27	0.14	
		28	0.25	
		29		
		30		
		31	0.80	
		32		(0.36)
		37	0.15	
		38	0.06	
		39	0.26	
		40	0.11	
		41	0.04	
		42	0.29	
		43	0.08	
		44	0.08	
		46	0.14	
		47	0.12	
		48	0.12	
		49	0.05	
		50	0.03	
		51	0.40	
		52	0.24	
		53	0.11	
		54	0.10	(0.27)
		56	0.33	
		57	0.12	
		61	0.34	
		62	0.18	
		63	0.08	
TOTAL	6.96	TOTAL	19.20	6.44



0 0.08 0.16 Miles

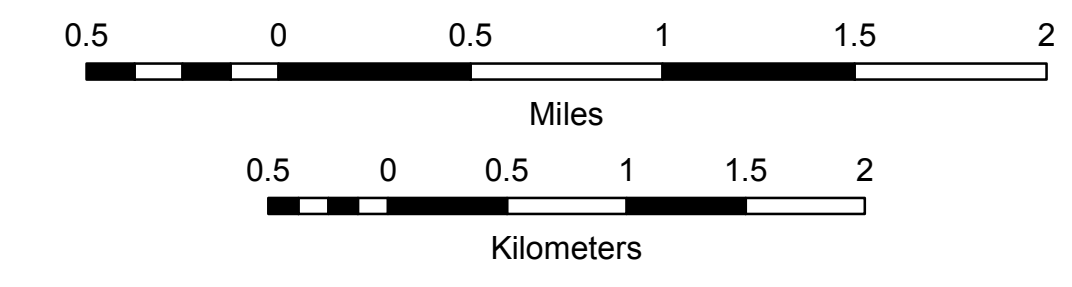


0 0.04 0.08 Miles

- HIGHWAYS**
- INTERSTATE
 - STATE - HARD SURFACE OR PAVED
 - TOWN - HARD SURFACE OR PAVED
 - GRAVEL
 - SOIL OR GRADED AND DRAINED EARTH
 - UNIMPROVED OR PRIMITIVE
 - IMPASSABLE OR UNTRAVELED
 - LEGAL TRAIL
 - DISCONTINUED
 - HIGHWAY CLASS CHANGE
 - RAILROAD
 - INACTIVE RAILROAD
 - NFR NATIONAL FOREST ROAD
 - SFH STATE FOREST HIGHWAY
 - P PARK AND RIDE
- POLITICAL SUBDIVISIONS**
- STATE BOUNDARY
 - COUNTY BOUNDARY
 - TOWN BOUNDARY
 - VILLAGE BOUNDARY
 - URBAN COMPACT BOUNDARY
 - WATER BODY
 - STREAM OR BROOK
- BRIDGE OR CULVERT**
- BRIDGE OR CULVERT GREATER THAN 20'
 - BRIDGE OR CULVERT 6' - 20'
- FEDERAL CLASSIFICATION IDENTIFIER**
- FAU URBAN ARTERIAL OR COLLECTOR
 - MA MINOR ARTERIAL
 - MJC MAJOR COLLECTOR
 - MNC MINOR COLLECTOR
 - PA PRINCIPAL ARTERIAL
- B34 / C34 STATE BRIDGE OR CULVERT IDENTIFIER**
B34 / C34 TOWN BRIDGE OR CULVERT IDENTIFIER

Vermont State Plane Coordinate System
 North American Datum of 1983
 SPCS_Zone_Identifier: 4400
 Geodetic Reference System 80
 4,000-meter grid, Easting - Northing

DISCLAIMER:
 The untraveled highways (laid-out town highways), discontinued highways, and legal trails herein are those of which the Agency of Transportation has record; others may exist.
 Highway and bridge data by the Agency of Transportation. All other data from the Vermont Center for Geographic Information. Only named streams are shown.



VERMONT
GENERAL HIGHWAY MAP
Town of Brighton
 ESSEX COUNTY
 Transportation District #9
 Prepared by the
 Vermont Agency of Transportation
 Division of Policy, Planning and Intermodal Development
 in cooperation with
 U.S. Department of Transportation
 Federal Highway Administration