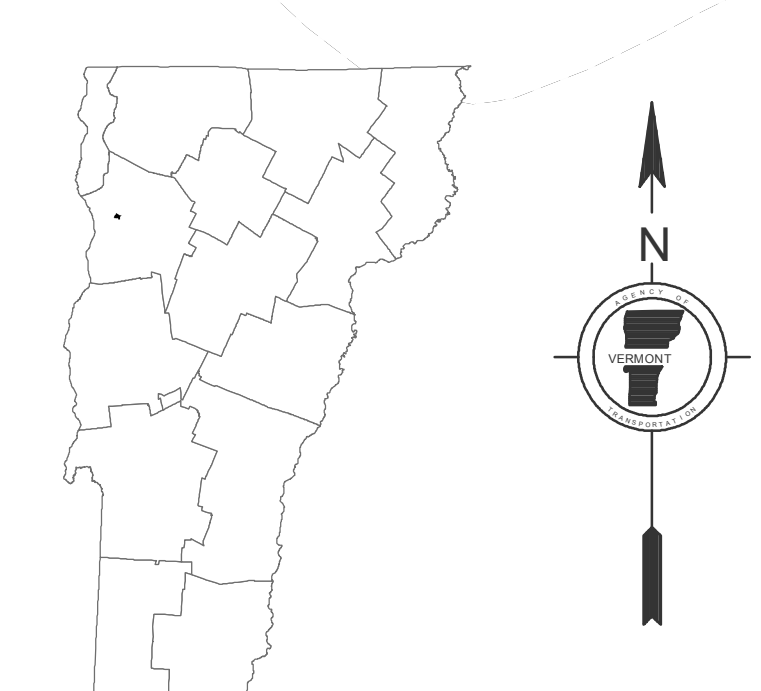
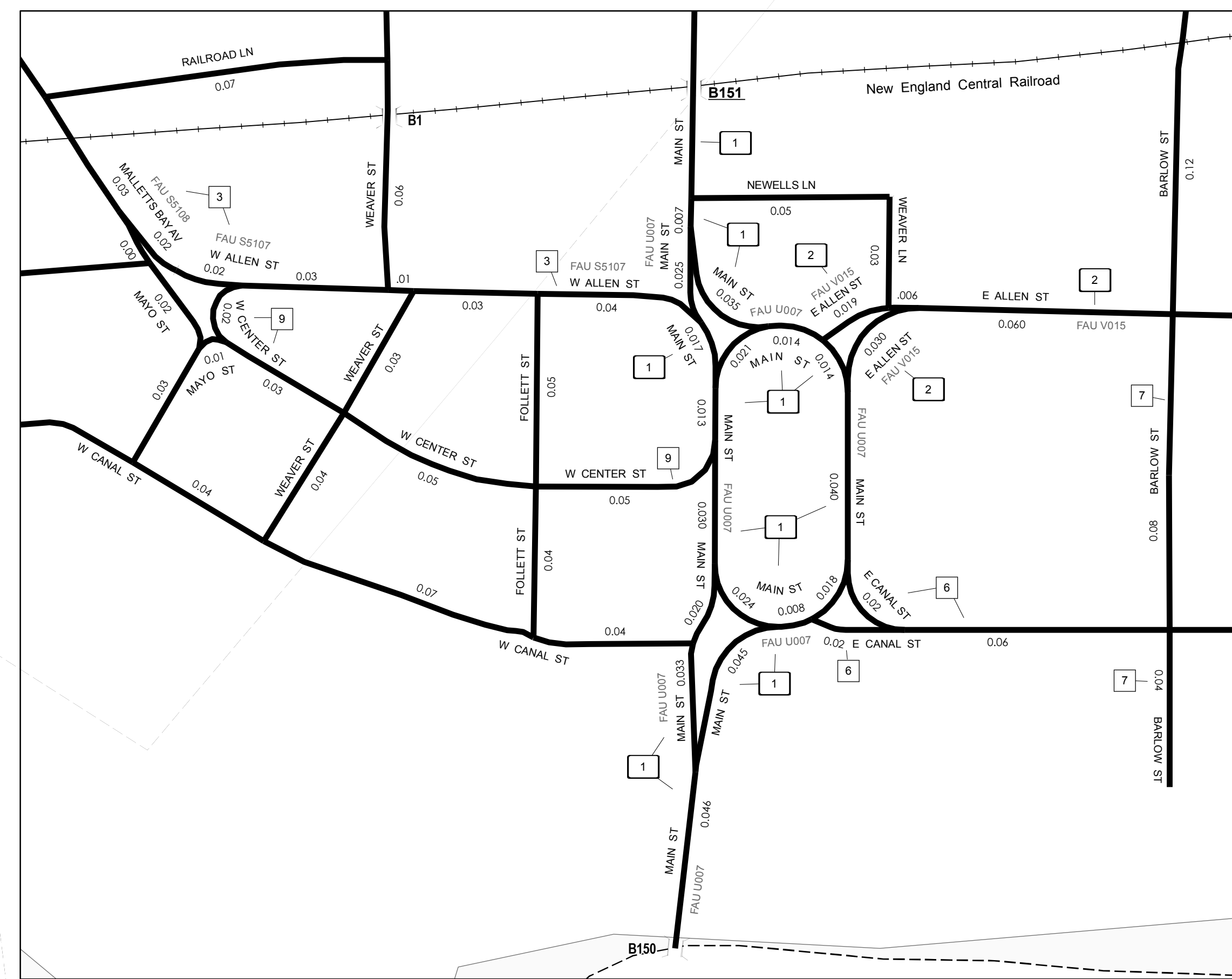
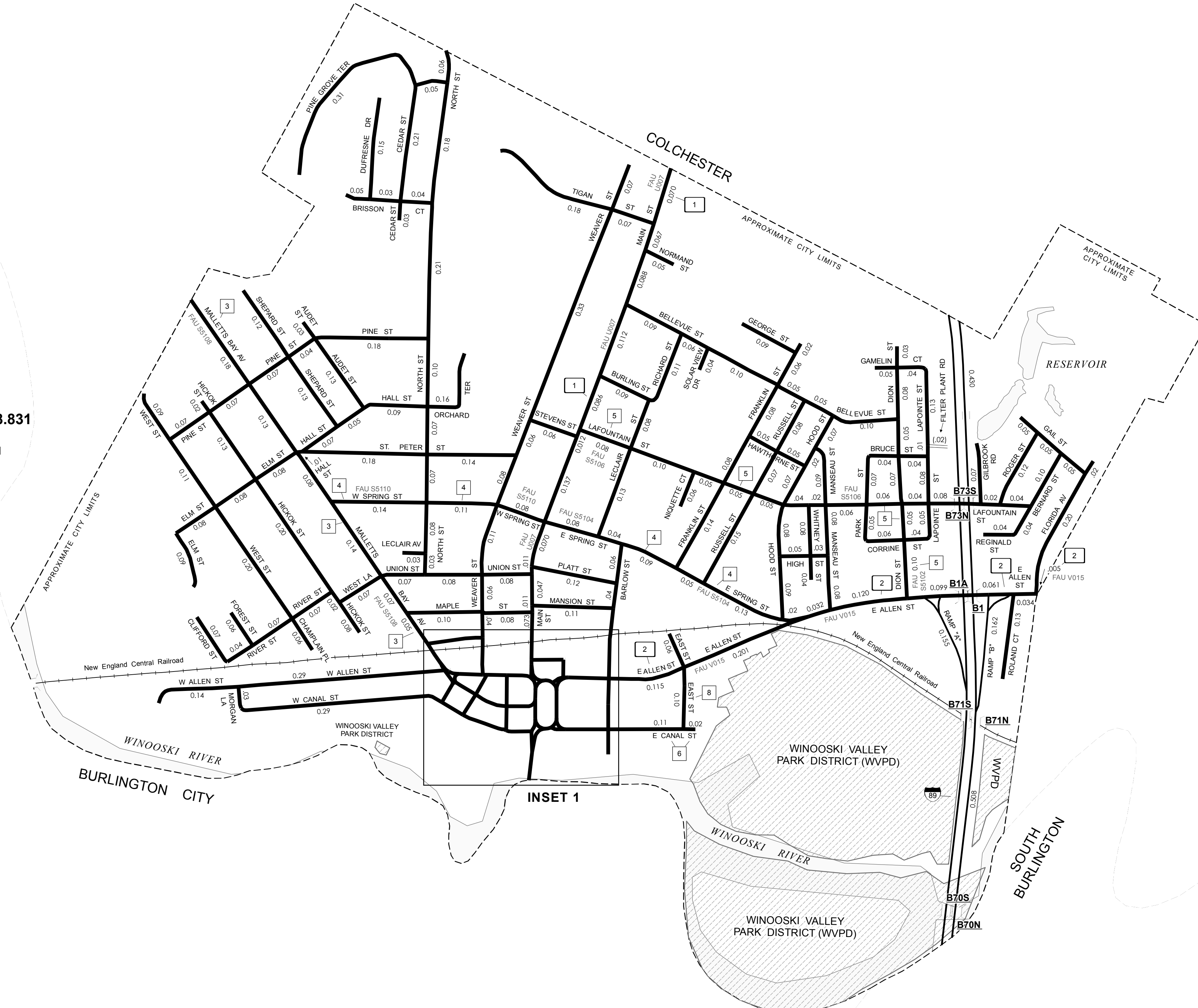


MILEAGE SUMMARY

CLASS	TH-1	TH-2	TOTAL CLASS
CLASS 1	1.194	0.782	1.976
CLASS 2	0.830	0.740	2.830
CLASS 3	0.660	0.230	12.770
CLASS 4	0.120	0.100	17.576
INTERSTATE	0.938		0.938
INTERSTATE - Ramp	0.317		0.317
TOTAL	18.831		18.831

TOTAL, TRAVELED HIGHWAYS, FEB. 10, 2007: 18.831
 (Excludes Class 4 and Legal Trail Mileage)
 (Includes error correction dated July 24, 2007, adjustment of Class 1 and Class 2 mileages.)

TOWN ROAD NAME	LENGTH IN MILES CLASS 3	CLASS 4
AUDET ST	0.160	
BARLOW ST	0.220	
BELLEVUE ST	0.450	
BERNARD ST	0.140	
BRISSON CT	0.120	
BRUCE ST	0.080	
BURLING ST	0.090	
CEDAR ST	0.290	
CHAMPLAIN PL	0.060	
CLIFFORD ST	0.070	
CORRINE ST	0.100	
DION ST	0.230	
DUFRESNE DR	0.150	
EAST ST	0.060	
ELM ST	0.330	
FILTER PLANT RD		(0.020)
FLORIDA AV	0.220	
FOLLETT ST	0.090	
FOREST ST	0.060	
FRANKLIN ST	0.380	
GAIL ST	0.150	
GAMELIN CT	0.090	
GEORGE ST	0.090	
GILBROOK RD	0.070	
HALL ST	0.220	
HAWTHORNE ST	0.100	
HICKOK ST	0.450	
HIGH ST	0.330	
HOOD ST	0.180	
LAFOUNTAIN ST	0.270	
LAPOINTE ST	0.030	
LECLAIR AV	0.210	
LECLAIR ST	0.250	
MANSEAU ST		0.110
MANSON ST		0.180
MAYO ST		0.060
MORGAN LA		0.030
NEVELLS LN		0.050
NIQUETTE CT		0.060
NORMAND ST		0.050
NORTH ST		0.800
ORCHARD TER		0.160
PARK ST		0.120
PINE GROVE TER		0.310
PINE ST		0.430
PLATT ST		0.120
RAILROAD LN		0.070
REGINALD ST		0.040
RICHARD ST		0.110
RIVER ST		0.180
ROGER ST		0.120
ROLAND CT		0.130
RUSSELL ST		0.300
SHEPARD ST		0.250
SOLAR VIEW DR		0.040
ST PETER ST		0.320
STEVENS ST		0.060
TIGAN ST		0.250
UNION ST		0.230
W ALLEN ST		0.430
W CANAL ST		0.440
WEAVER LN		0.030
WEAVER ST		0.880
WEST LA		0.070
WEST ST		0.400
WHITNEY ST		0.120
TOTAL	12.770	0.020



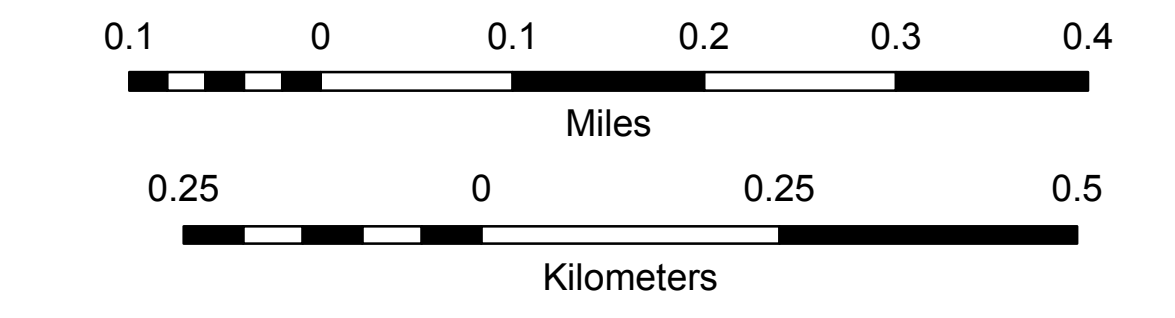
VERMONT
GENERAL HIGHWAY MAP
City of Winooski

CHITTENDEN COUNTY
 Transportation District #5

Prepared by the
 Vermont Agency of Transportation
 Policy & Planning Division
 in cooperation with
 U.S. Department of Transportation
 Federal Highway Administration

Mileage as of: Feb. 10, 2007
 Map generated: October, 2007

SCALE: 1:6336



- HIGHWAYS**
 - INTERSTATE
 - U.S. ROUTE
 - STATE ROUTE
 - CLASS 1**
 - CLASS 2**
 - CLASS 3**
 - CLASS 4**
 - INTERSTATE OR DIVIDED HIGHWAY
 - STATE - HARD SURFACE OR PAVED
 - TOWN - HARD SURFACE OR PAVED
 - GRAVEL
 - SOIL OR GRADED AND DRAINED EARTH
 - UNIMPROVED OR PRIMITIVE
 - IMPASSABLE OR UNTRAVELED
 - LEGAL TRAIL
 - DISCONTINUED
 - HIGHWAY CLASS CHANGE
 - RAILROAD
- PUBLIC LAND**
 - WATER BODIES**
 - OPEN WATER
 - SWAMP
 - STREAM OR BROOK
 - POLITICAL SUBDIVISIONS**
 - STATE BOUNDARY
 - COUNTY BOUNDARY
 - TOWN BOUNDARY
 - VILLAGE BOUNDARY
 - URBAN COMPACT BOUNDARY
 - BRIDGE OR CULVERT**
 - BRIDGE OR CULVERT GREATER THAN 20'
 - BRIDGE OR CULVERT 6' - 20'
 - B34 STATE BRIDGE IDENTIFIER**
 - B34 TOWN BRIDGE IDENTIFIER**
 - FEDERAL CLASSIFICATION IDENTIFIER**
 - FAU URBAN ARTERIAL OR COLLECTOR
 - MA MINOR ARTERIAL
 - MJC MAJOR COLLECTOR
 - MNC MINOR COLLECTOR
 - PA PRINCIPAL ARTERIAL

DISCLAIMER:
 The untraveled highways (laid-out town highways), discontinued highways, and legal trails shown hereon are those of which the Agency of Transportation has record; others may exist.
 Highway and bridge data by the Agency of Transportation, Policy & Planning Division. All other data from the Vermont Center for Geographic Information.

Vermont State Plane Coordinate System
 North American Datum of 1983
 SPCS_Zone_Identifier: 4400
 Geodetic Reference System 80
 2,000-meter grid, Easting - Northing

