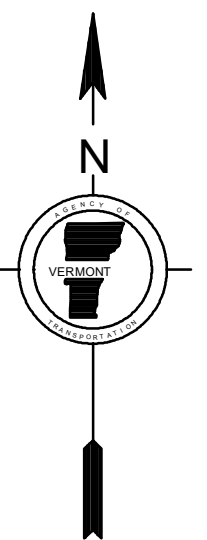
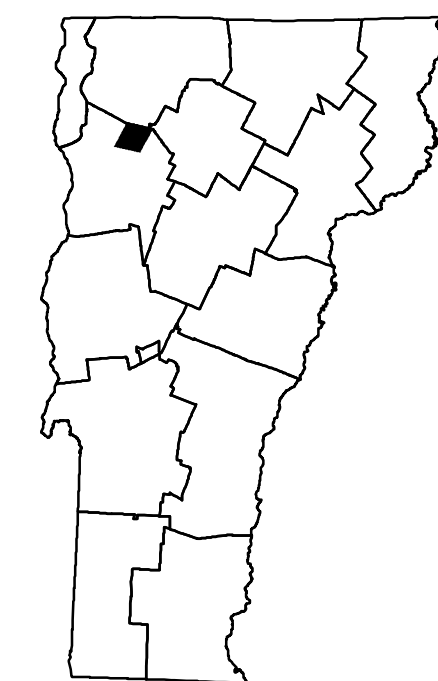
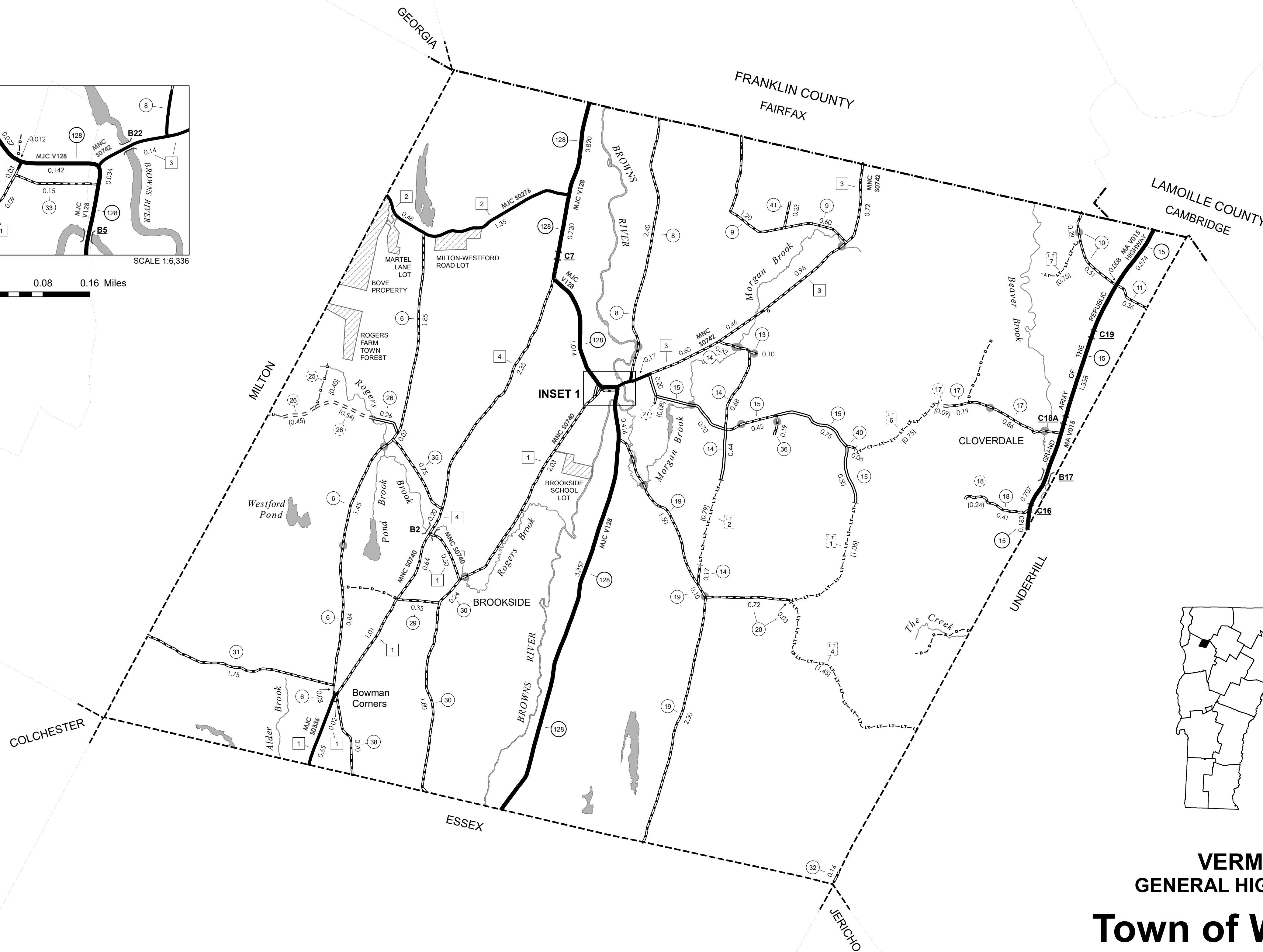
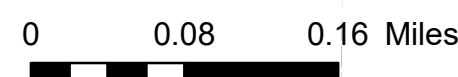
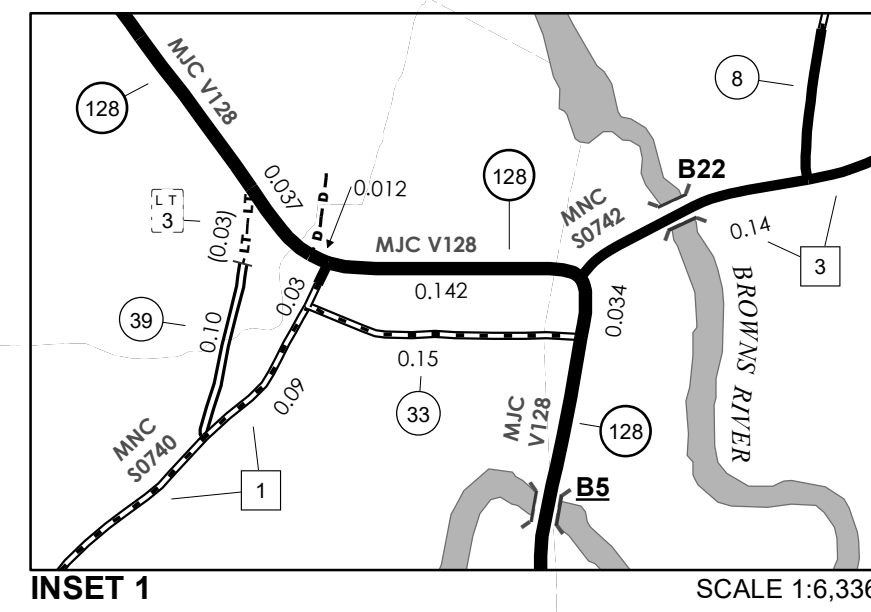


TOWN HWY. No.	LENGTH IN MILES CLASS 3	CLASS 4
6	4.29	
8	2.40	
9	1.50	
10	0.80	
11	0.36	
13	0.10	
14	1.61	
15	2.60	
17	1.05	(0.09)
18	0.41	(0.24)
19	3.90	
20	0.75	
25		(0.40)
26	0.26	(0.99)
27		(0.08)
29	0.35	
30	2.04	
31	1.75	
32	0.14	
33	0.15	
35	0.75	
36	0.19	
38	0.70	
39	0.10	
40	0.08	
41	0.23	
TOTAL	26.81	1.80

LEGAL TRAIL No.	LENGTH IN MILES LEGAL TRAIL
1	(1.05)
2	(0.79)
3	(0.03)
4	(1.45)
6	(0.75)
7	(0.75)
TOTAL	4.82

MILEAGE SUMMARY		
CLASS 2		
TH-1	4.970	
TH-2	1.830	
TH-3	3.130	
TH-4	2.550	
	TOTAL CLASS 2	12.480
CLASS 3		
	TOTAL CLASS 3	26.81
	TOTAL TOWN	39.290
STATE HIGHWAY		
VT-15	2.827	
VT-128	6.552	
	TOTAL STATE HIGHWAY	9.379
	TOTAL STATE	9.379

TOTAL, TRAVELED HIGHWAYS, FEB. 10, 2020: 48.669
(Excludes Class 4 and Legal Trail Mileage)



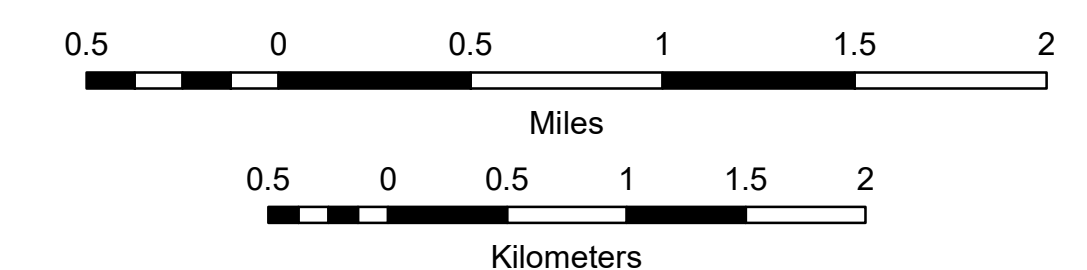
VERMONT
GENERAL HIGHWAY MAP
Town of Westford
 CHITTENDEN COUNTY

Transportation District #8

Prepared by the
 Vermont Agency of Transportation
 Division of Policy, Planning and Intermodal Development
 in cooperation with
 U.S. Department of Transportation
 Federal Highway Administration

Mileage as of February 10, 2020
 Map prepared July 13, 2020

SCALE 1:31,680



- HIGHWAYS**
 - INTERSTATE
 - U.S. ROUTE
 - STATE ROUTE
 - CLASS 1
 - CLASS 2
 - CLASS 3
 - CLASS 4
 - LEGAL TRAIL
 - PARK AND RIDE
- INTERSTATE OR DIVIDED HIGHWAY
 - STATE - HARD SURFACE OR PAVED
 - TOWN - HARD SURFACE OR PAVED
 - GRAVEL
 - SOIL OR GRADED AND DRAINED EARTH
 - UNIMPROVED OR PRIMITIVE
 - IMPASSABLE OR UNTRAVELED
 - LEGAL TRAIL
 - DISCONTINUED
 - HIGHWAY CLASS CHANGE
 - RAILROAD
 - INACTIVE RAILROAD
 - PUBLIC LAND - NATIONAL FOREST
 - PUBLIC LAND - STATE/MUNICIPAL
 - NATIONAL FOREST ROAD
 - STATE FOREST HIGHWAY
- POLITICAL SUBDIVISIONS**
 - STATE BOUNDARY
 - COUNTY BOUNDARY
 - TOWN BOUNDARY
 - VILLAGE BOUNDARY
 - URBAN COMPACT BOUNDARY
 - WATER BODY
 - STREAM OR BROOK
 - BRIDGE OR CULVERT
 - BRIDGE OR CULVERT > 20'
 - BRIDGE OR CULVERT 6' - 20'
 - BIKE PATH STRUCTURE
 - VT CULVERTS BRIDGE
 - VT CULVERTS CULVERT > 6'
 - STATE BRIDGE OR CULVERT IDENTIFIER
 - TOWN BRIDGE OR CULVERT IDENTIFIER
- FEDERAL CLASSIFICATION IDENTIFIER**
 - MA MINOR ARTERIAL
 - MJC MAJOR COLLECTOR
 - MNC MINOR COLLECTOR
 - PA PRINCIPAL ARTERIAL

DISCLAIMER:
 The untraveled highways (laid-out town highways), discontinued highways, and legal trails hereon are those of which the Agency of Transportation has record; others may exist.

Highway and bridge data by the Agency of Transportation. Town short structures drawn from the VTCULVERTS (formerly VOBCIT) online database. All other data from the Vermont Open Geodata Portal. Only named streams shown.

Vermont State Plane Coordinate System
 North American Datum of 1983
 SPCS_Zone_Identifier: 4400
 Geodetic Reference System 80
 4,000-meter grid, Easting - Northing