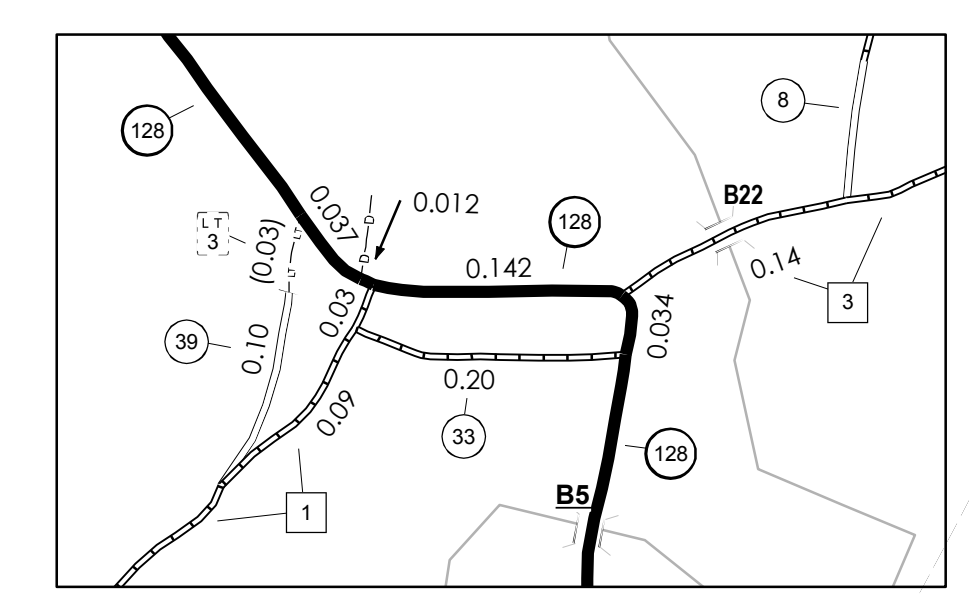
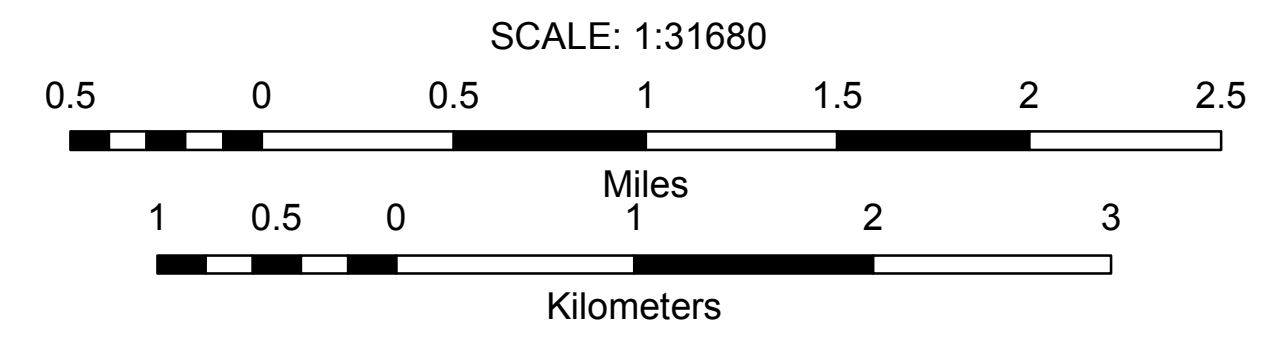


VERMONT
GENERAL HIGHWAY MAP
Town of Westford
 CHITTENDEN COUNTY

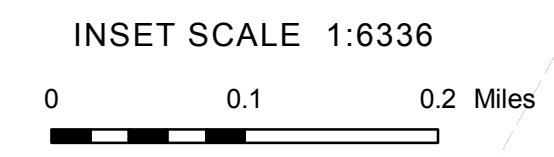
Transportation District #8

Prepared by the
 Vermont Agency of Transportation
 Policy & Planning Division
 in cooperation with
 U.S. Department of Transportation
 Federal Highway Administration

Mileage as of: Feb. 10, 2007
 Map generated: October, 2007



WESTFORD INSET 1



TOWN LENGTH IN MILES			LEGAL TRAIL LENGTH IN MILES	
HWY. NO.	CLASS 3	CLASS 4	TRAIL NO.	LENGTH IN MILES
6	4.290		1	(1.050)
8	2.400		2	(0.790)
9	1.800		3	(0.030)
10	0.800		4	(1.450)
11	0.360		* 5	(0.000)
13	0.100		6	(0.840)
14	1.610			
15	2.600			
17	1.050			
18	0.410	(0.240)		
19	3.900			
20	0.750			
25		(0.400)		
26	0.260	(0.990)		
27		(0.080)		
29	0.350			
30	2.040			
31	1.750			
32	0.140			
33	0.200			
35	0.750			
36	0.190			
38	0.700			
39	0.100			
40	0.080			
41	0.230			
TOTAL	26.860	1.710		

* Trail status under review, not confirmed by Selectboard as of Feb. 10, 2007

MILEAGE SUMMARY

CLASS 2	LENGTH	TOTAL CLASS 2
TH-1	4.970	
TH-2	1.830	
TH-3	3.130	
TH-4	2.550	
TOTAL CLASS 2		12.480

CLASS 3	LENGTH	TOTAL CLASS 3
		26.860
TOTAL CLASS 3		26.860

STATE HIGHWAY	LENGTH	TOTAL STATE HIGHWAY
VT-15	2.822	
VT-128	6.552	
TOTAL STATE HIGHWAY		9.374

TOTAL STATE	LENGTH
TOTAL STATE	9.374

TOTAL, TRAVELED HIGHWAYS, FEB. 10, 2007: 48.714
 (Excludes Class 4 and Legal Trail Mileage)

- HIGHWAYS**
- INTERSTATE
 - U.S. ROUTE
 - STATE ROUTE
 - CLASS 1
 - CLASS 2
 - CLASS 3
 - CLASS 4
 - LEGAL TRAIL
 - STATE - HARD SURFACE OR PAVED
 - TOWN - HARD SURFACE OR PAVED
 - GRAVEL
 - SOIL OR GRADED AND DRAINED EARTH
 - UNIMPROVED OR PRIMITIVE
 - IMPASSABLE OR UNTRAVELED
 - LEGAL TRAIL
 - DISCONTINUED
 - HIGHWAY CLASS CHANGE
 - RAILROAD
- PUBLIC LAND**
- PUBLIC LAND
- POLITICAL SUBDIVISIONS**
- STATE BOUNDARY
 - COUNTY BOUNDARY
 - TOWN BOUNDARY
 - VILLAGE BOUNDARY
 - URBAN COMPACT BOUNDARY
- WATER BODIES**
- OPEN WATER
 - SWAMP
 - STREAM OR BROOK
- BRIDGE OR CULVERT**
- BRIDGE OR CULVERT GREATER THAN 20'
 - BRIDGE OR CULVERT 6' - 20'
 - B34 STATE BRIDGE IDENTIFIER
 - B34 TOWN BRIDGE IDENTIFIER
- FEDERAL CLASSIFICATION IDENTIFIER**
- FAU URBAN ARTERIAL OR COLLECTOR
 - MA MINOR ARTERIAL
 - MJC MAJOR COLLECTOR
 - MNC MINOR COLLECTOR
 - PA PRINCIPAL ARTERIAL

DISCLAIMER:
 The untraveled highways (laid-out town highways), discontinued highways, and legal trails shown hereon are those of which the Agency of Transportation has record; others may exist.
 Highway and bridge data by the Agency of Transportation, Policy & Planning Division. All other data from the Vermont Center for Geographic Information.

Vermont State Plane Coordinate System
 North American Datum of 1983
 SPCS_Zone_Identifier: 4400
 Geodetic Reference System 80
 4,000-meter grid, Easting - Northing