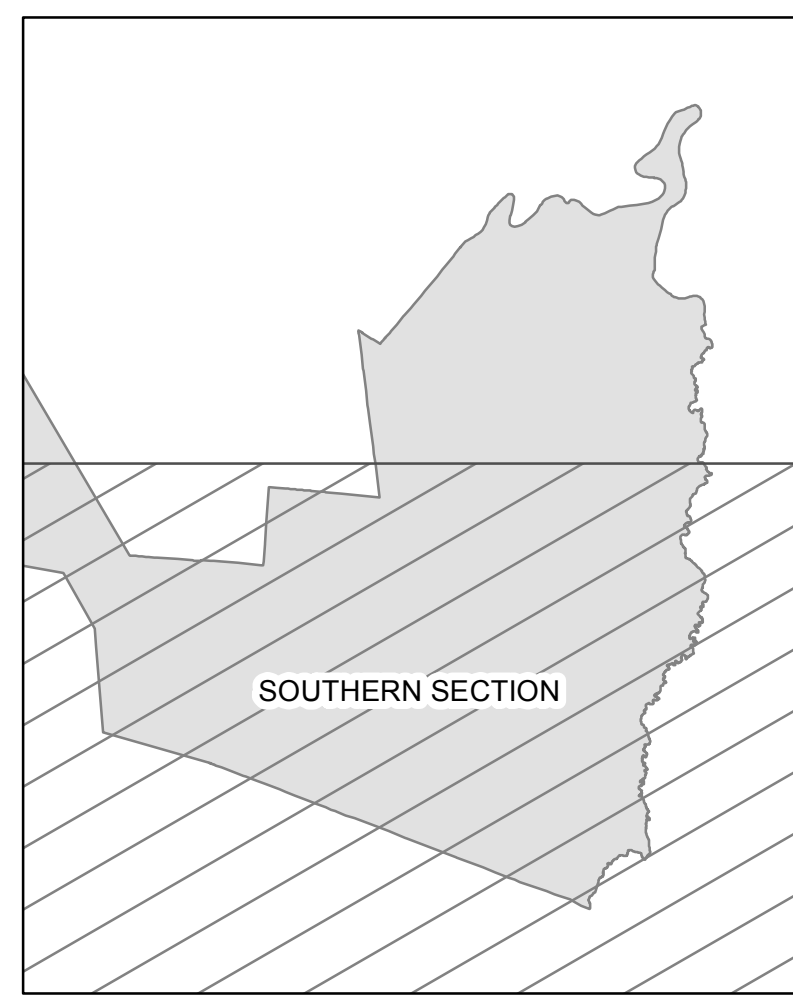


DISCLAIMER:
 The untraveled highways (laid-out town highways), discontinued highways, and legal trails hereon are those of which the Agency of Transportation has record; others may exist.
 Highway and bridge data by the Agency of Transportation. Town short structures drawn from the Vermont Online Bridge & Culvert Inventory Tool (VOBICIT) database. All other data from the Vermont Center for Geographic Information. Only named streams shown.



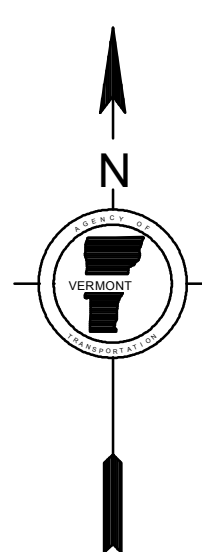
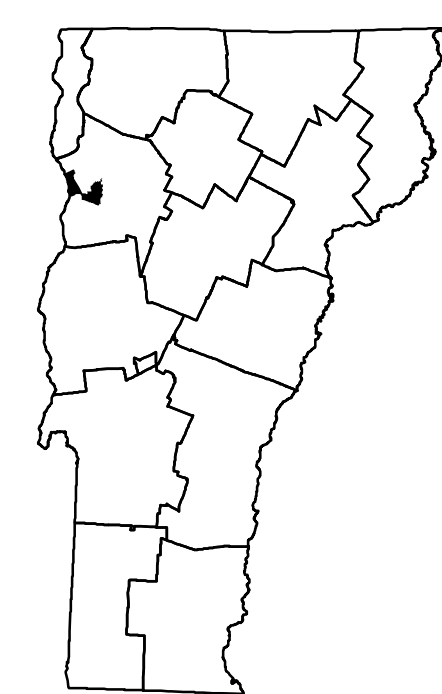
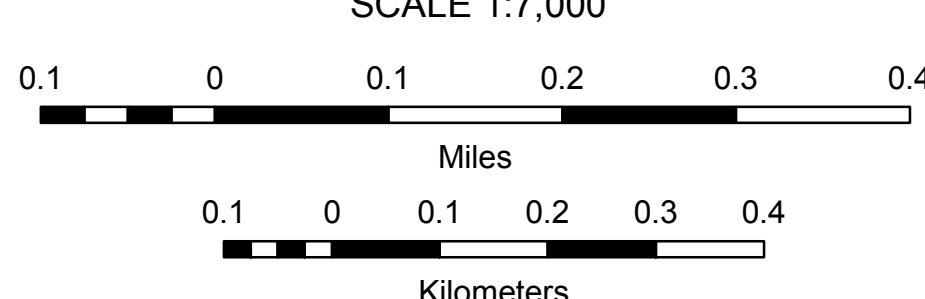
**VERMONT
 GENERAL HIGHWAY MAP
 City of South Burlington
 Southern Section
 CHITTENDEN COUNTY**

Transportation District #5

Prepared by the
 Vermont Agency of Transportation
 Division of Policy, Planning and Intermodal Development
 in cooperation with
 U.S. Department of Transportation
 Federal Highway Administration

Mileage as of February 10, 2017
 Map prepared September 11, 2017

SCALE 1:7,000



- | | | |
|-----------------|------------------------------------|---|
| HIGHWAYS | — INTERSTATE OR DIVIDED HIGHWAY | POLITICAL SUBDIVISIONS |
| — INTERSTATE | — STATE - HARD SURFACE OR PAVED | — STATE BOUNDARY |
| — U.S. ROUTE | — TOWN - HARD SURFACE OR PAVED | — COUNTY BOUNDARY |
| — STATE ROUTE | — GRAVEL | — TOWN BOUNDARY |
| — CLASS 1 | — SOIL OR GRADED AND DRAINED EARTH | — VILLAGE BOUNDARY |
| — CLASS 2 | — UNIMPROVED OR PRIMITIVE | — URBAN COMPACT BOUNDARY |
| — CLASS 3 | — IMPASSABLE OR UNTRAVELED | — WATER BODY |
| — CLASS 4 | — LEGAL TRAIL | — STREAM OR BROOK |
| — LEGAL TRAIL | — DISCONTINUED | BRIDGE OR CULVERT |
| — PARK AND RIDE | — HIGHWAY CLASS CHANGE | — BRIDGE OR CULVERT > 20' |
| | — RAILROAD | — BRIDGE OR CULVERT 6' - 20' |
| | — INACTIVE RAILROAD | — BIKE PATH STRUCTURE |
| | — PUBLIC LAND - NATIONAL FOREST | — PUBLIC BRIDGE |
| | — PUBLIC LAND - STATE/MUNICIPAL | — VOBICIT CULVERT > 6' |
| | — NATIONAL FOREST ROAD | B34 / C24 STATE BRIDGE OR CULVERT IDENTIFIER |
| | — STATE FOREST HIGHWAY | B34 / C24 TOWN BRIDGE OR CULVERT IDENTIFIER |
| | | FEDERAL CLASSIFICATION IDENTIFIER |
| | | MA - MINOR ARTERIAL |
| | | MJC - MAJOR COLLECTOR |
| | | MNC - MINOR COLLECTOR |
| | | PA - PRINCIPAL ARTERIAL |