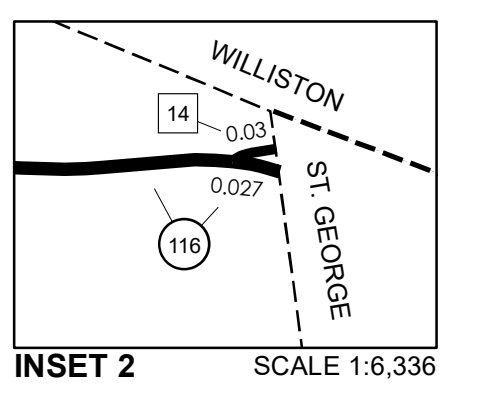
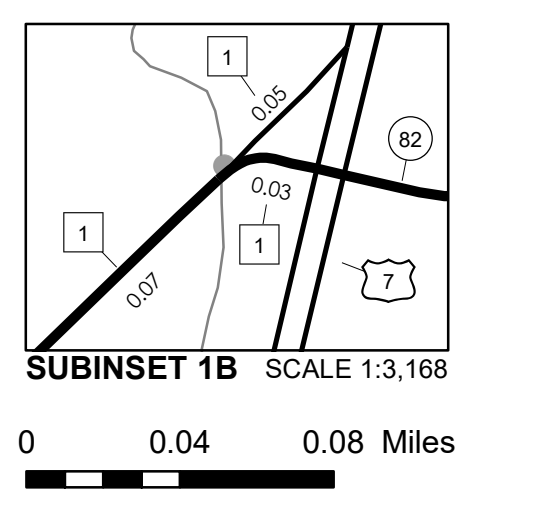
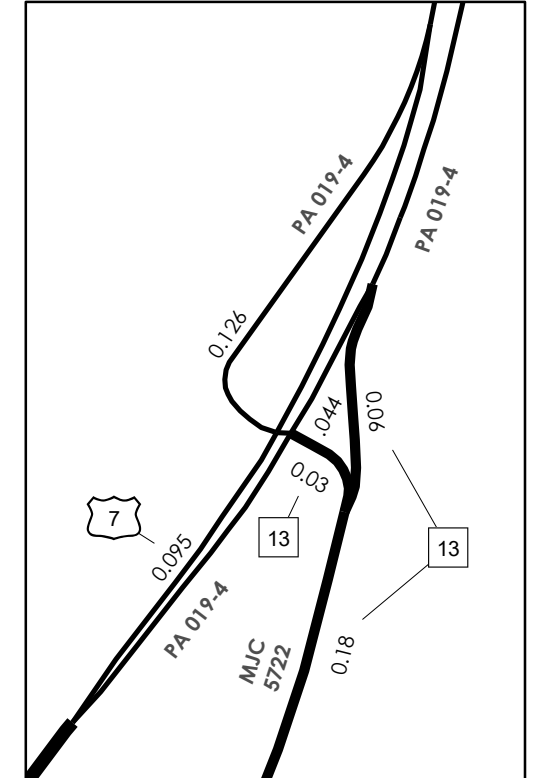


DISCLAIMER:
The untraveled highways (laid-out town highways), discontinued highways, and legal trails herein are those of which the Agency of Transportation has record; others may exist.

Highway and bridge data by the Agency of Transportation. Town short structures drawn from the VTCULVERTS (formerly VOBCIT) online database. All other data from the Vermont Open Geodata Portal. Only named streams shown.

Vermont State Plane Coordinate System
North American Datum of 1983
SPCS_Zone_Identifier: 4400
Geodetic Reference System 80
4,000-meter grid, Easting - Northing



TOWN HWY. No.	CLASS 3	LENGTH IN MILES CLASS 4	TOWN HWY. No.	CLASS 3	LENGTH IN MILES CLASS 4	TOWN HWY. No.	CLASS 3	LENGTH IN MILES CLASS 4
6		(0.10)	43		0.41	79		0.42
7		0.17	44		0.30	80		0.15
8		0.04	45		0.07	81		0.10
11		1.25	46		0.76	82		0.16
12		0.27	47		0.15	83		0.03
13		0.55	51		0.52	84		0.24
15		0.10	53		0.44	85		0.92
17		0.75	55		0.12	86		0.25
19		2.38	56		0.11	87		0.04
21		0.21	57		0.39	88		0.14
22		0.54	58		0.24	89		0.23
23		0.43	59		0.60	90		0.10
24		0.63	60		0.30	91		0.08
25		0.39	61		0.04	92		0.04
26		0.08	62		0.16	93		0.30
27		0.12	63		0.11	94		0.34
28		0.13	65		0.30	95		0.22
29		0.18	66		0.49	96		0.43
32		0.26	67		0.23	97		0.30
33		0.17	68		0.07	98		0.22
34		1.03	70		0.27	99		0.17
35		0.81	71		0.17	100		0.35
36		0.09	72		0.28	101		0.25
37		0.05	73		0.17	102		1.12
38		0.16	74		0.15	103		0.67
39		0.59	75		0.19	104		0.14
40		0.75	76		0.21	105		0.09
41		0.10	77		0.12	106		0.12
42		0.11	78		0.05	107		0.14
TOTAL	27.52	0.10						

MILEAGE SUMMARY

CLASS 2		
TH-1	3,460	
TH-2	4,370	
TH-3	2,280	
TH-4	1,480	
TH-5	2,860	
TH-6	3,030	
TH-7	2,880	
TH-8	1,550	
TH-9	1,100	
TH-10	0,300	
TH-11	0,350	
TH-12	1,100	
TH-13	0,380	
TH-14	0,030	
TOTAL CLASS 2	25,170	
CLASS 2 - Ramps	0,050	
TOTAL CLASS 2 - Ramps	0,050	
CLASS 3		
TOTAL CLASS 3	27,52	
TOTAL TOWN	52,740	
STATE HIGHWAY		
VT-116	1,675	
TOTAL STATE HIGHWAY	1,675	
US HIGHWAY		
US-7	4,854	
TOTAL US HIGHWAY	4,854	
US HIGHWAY - Ramps		
US-7	0,126	
TOTAL US HIGHWAY - Ramps	0,126	
TOTAL STATE	6,655	
TOTAL TRAVELED HIGHWAYS, FEB. 10, 2021:	59,395	

(Excludes Class 4 and Legal Trail Mileage)

- HIGHWAYS**
- INTERSTATE
 - U.S. ROUTE
 - STATE ROUTE
 - CLASS 1
 - CLASS 2
 - CLASS 3
 - CLASS 4
 - LEGAL TRAIL
 - PARK AND RIDE
- INTERSTATE OR DIVIDED HIGHWAY**
- STATE - HARD SURFACE OR PAVED**
- TOWN - HARD SURFACE OR PAVED**
- GRAVEL
- SOIL OR GRADED AND DRAINED EARTH
- UNIMPROVED OR PRIMITIVE
- IMPASSABLE OR UNTRAVELED
- LEGAL TRAIL
- DISCONTINUED
- HIGHWAY CLASS CHANGE
- RAILROAD
- INACTIVE RAILROAD
- NFR NATIONAL FOREST ROAD
- SFH STATE FOREST HIGHWAY
- POLITICAL SUBDIVISIONS**
- STATE BOUNDARY
 - COUNTY BOUNDARY
 - TOWN BOUNDARY
 - VILLAGE BOUNDARY
 - URBAN COMPACT BOUNDARY
 - WATER BODY
 - STREAM OR BROOK
- BRIDGE OR CULVERT**
- BRIDGE OR CULVERT > 20'
 - BRIDGE OR CULVERT 6' - 20'
 - BIKE PATH STRUCTURE
 - VTCULVERTS BRIDGE
 - VTCULVERTS CULVERT > 6'
- PUBLIC LAND - NATIONAL FOREST**
- PUBLIC LAND - STATE/MUNICIPAL**
- FEDERAL CLASSIFICATION IDENTIFIER**
- MA MINOR ARTERIAL
 - MJC MAJOR COLLECTOR
 - MNC MINOR COLLECTOR
 - PA PRINCIPAL ARTERIAL
- B34 / C34 STATE BRIDGE OR CULVERT IDENTIFIER**
- B34 / C34 TOWN BRIDGE OR CULVERT IDENTIFIER**

VERMONT
GENERAL HIGHWAY MAP
Town of Shelburne
CHITTENDEN COUNTY
Transportation District #5

Prepared by the
Vermont Agency of Transportation
Division of Policy, Planning and Intermodal Development
in cooperation with
U.S. Department of Transportation
Federal Highway Administration

Mileage as of February 10, 2021
Map prepared June 30, 2021
SCALE 1:31,680

0.5 0 0.5 1 1.5 2
Miles
0.5 0 0.5 1 1.5 2
Kilometers