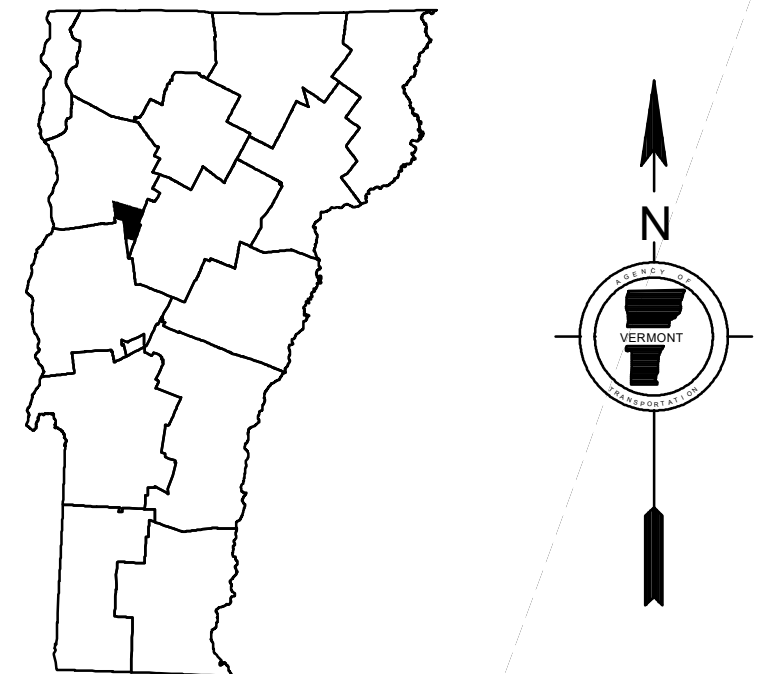
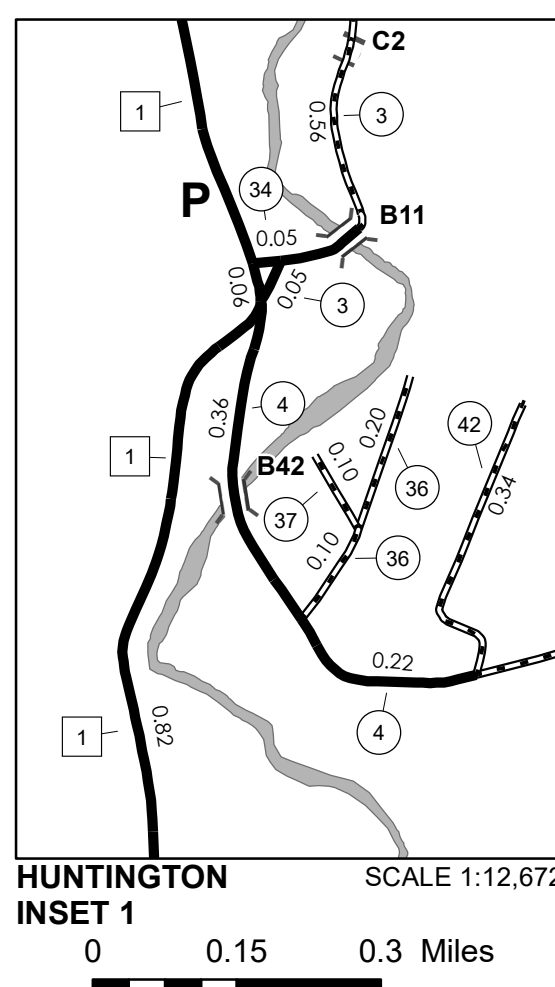
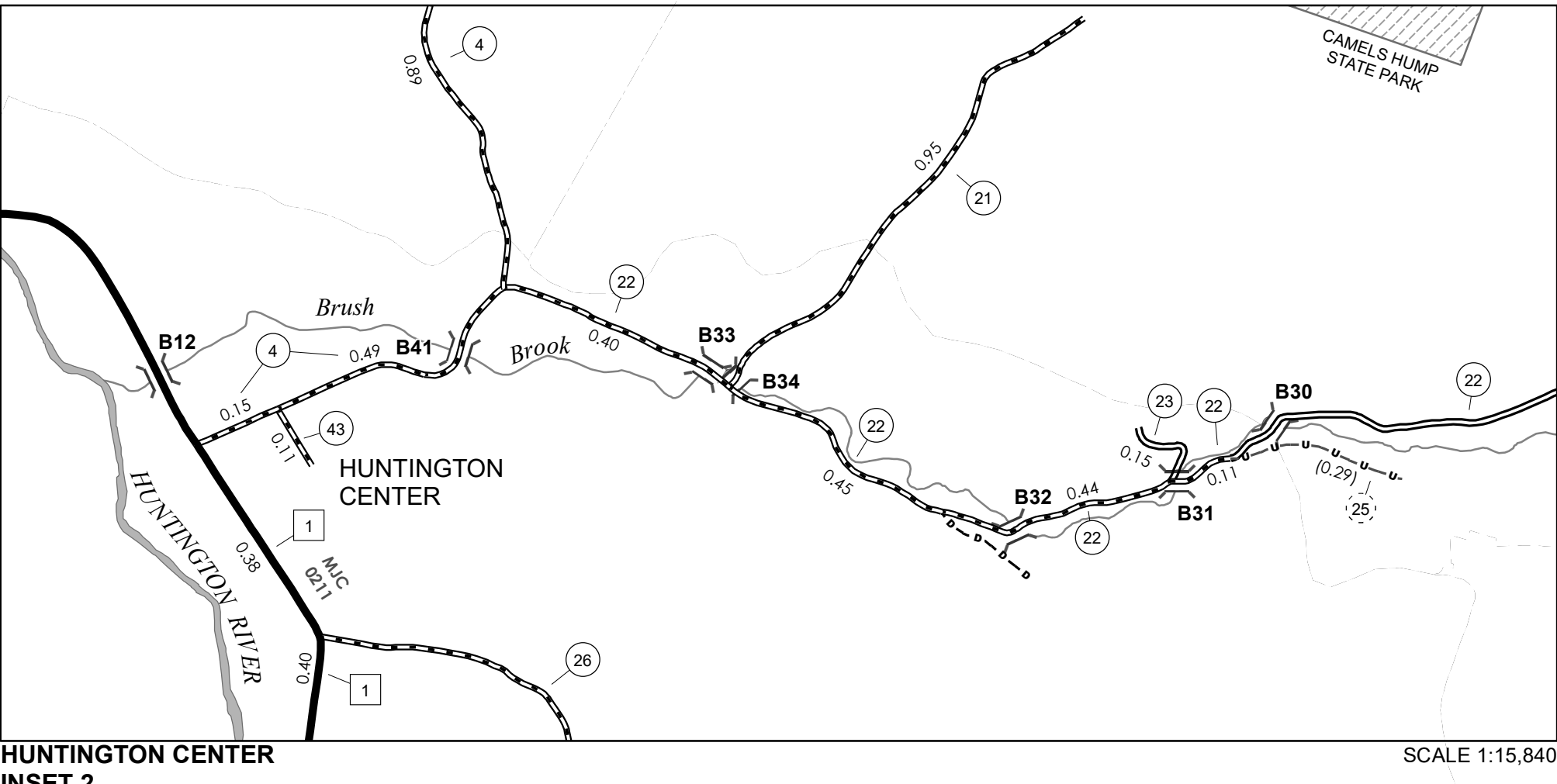


TOWN HWY. No.	LENGTH IN MILES CLASS 3	CLASS 4
3	2.11	
4	3.98	
5	2.55	
6	1.40	
7	1.84	
8	0.25	
9		(0.06)
10	1.62	
11	1.05	
12	1.40	
13	0.60	
14	0.55	
15		(0.33)
16	1.45	
17	0.26	
18	0.75	
19	0.15	
20	0.30	
21	0.95	
22	2.70	
23	0.15	
25		(0.29)
26	1.10	(0.75)
28	0.55	
29	0.20	(1.45)
30	1.55	
31	1.40	
32	0.40	
33	1.20	
34	0.05	
36	0.30	
37	0.10	
38	0.14	
41	0.10	
42	0.34	
43	0.11	
44	0.24	
45	0.13	
TOTAL	31.97	2.88

MILEAGE SUMMARY		
CLASS 2		
TH-1	9.700	
TH-2	1.480	
TOTAL CLASS 2		11.180
CLASS 3		
TOTAL CLASS 3		31.97
TOTAL TOWN		43.150
TOTAL STATE		0.000

**TOTAL, TRAVELED HIGHWAYS, FEB. 10, 2025: 43.150**  
(Excludes Class 4 and Legal Trail Mileage)



**VERMONT**  
**GENERAL HIGHWAY MAP**

**Town of Huntington**

**CHITTENDEN COUNTY**

Transportation District #5

Prepared by the  
Vermont Agency of Transportation  
Division of Policy, Planning and Intermodal Development  
in cooperation with  
U.S. Department of Transportation  
Federal Highway Administration

Mileage as of February 10, 2025  
Map prepared September 12, 2025

SCALE 1:31,680

0.5 0 0.5 1 1.5 2  
Miles

0.5 0 0.5 1 1.5 2  
Kilometers

**DISCLAIMER:**  
The untraveled highways (laid-out town highways), discontinued highways, and legal trails hereon are those of which the Agency of Transportation has record; others may exist.

Highway and bridge data by the Agency of Transportation. Town short structures drawn from the VT CULVERTS (formerly VOBCT) online database. All other data from the Vermont Open Geodata Portal. Only named streams shown.