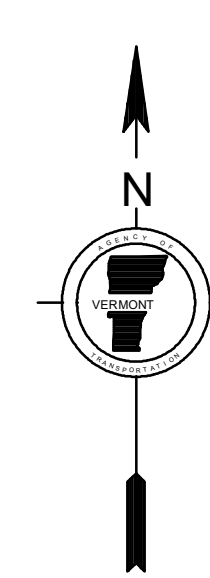
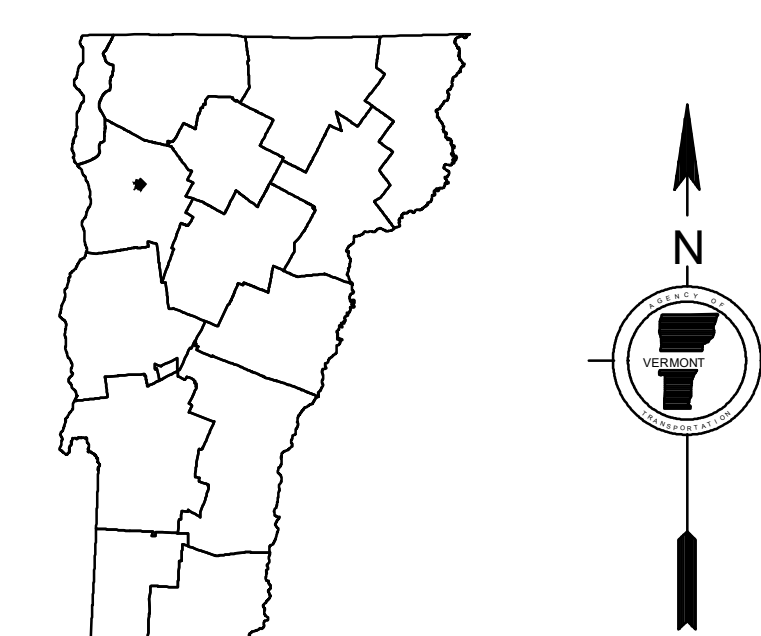
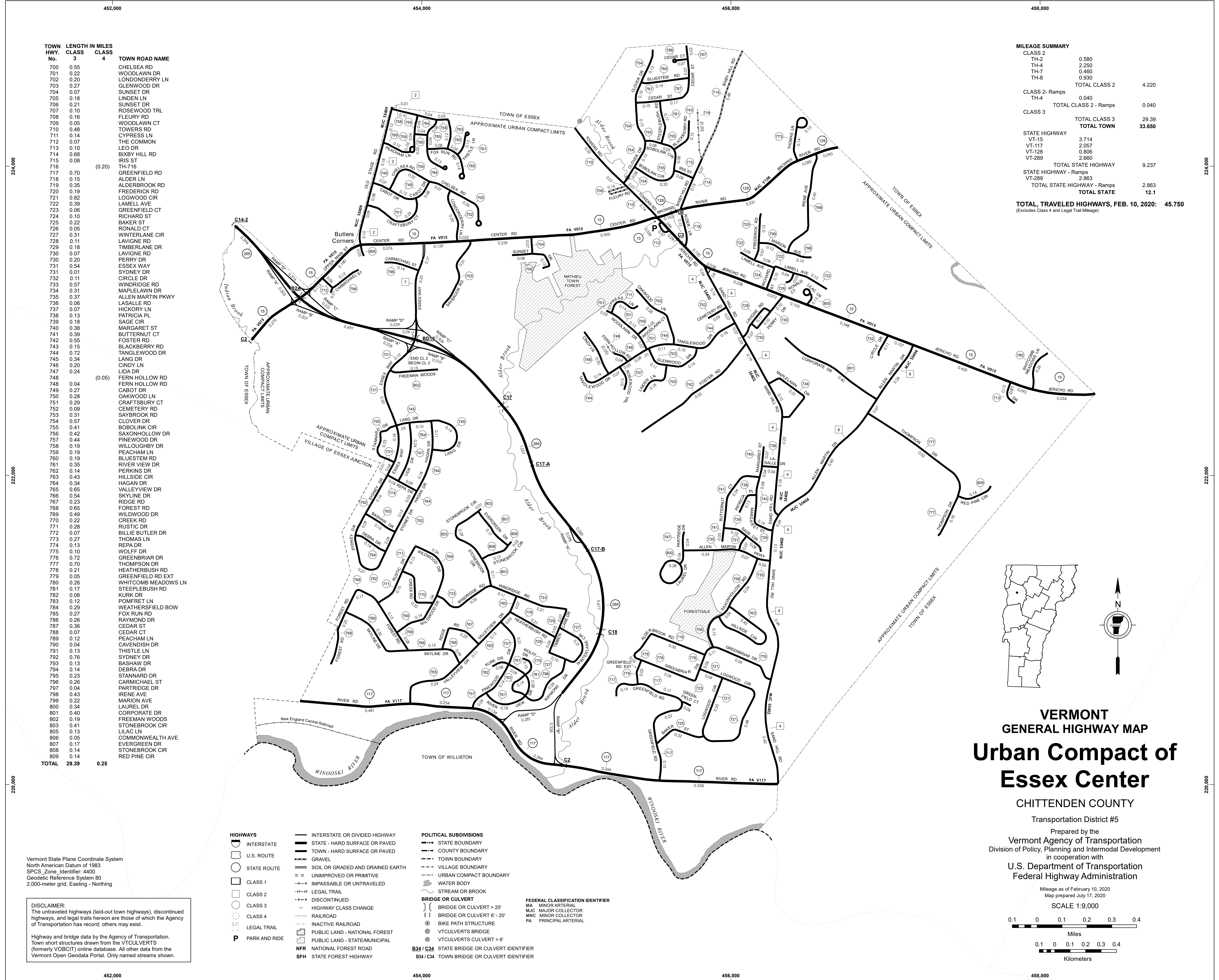


TOWN HWY. No.	LENGTH IN MILES CLASS 3	CLASS 4	TOWN ROAD NAME
700	0.55		CHELSEA RD
701	0.22		WOODLAWN DR
702	0.20		LONDONDERRY LN
703	0.27		GLENWOOD DR
704	0.07		SUNSET DR
705	0.18		LINDEN LN
706	0.21		SUNSET DR
707	0.10		ROSEWOOD TRL
708	0.16		FLEURY RD
709	0.05		WOODLAWN CT
710	0.48		TOWERS RD
711	0.14		CYPRESS LN
712	0.07		THE COMMON
713	0.10		LEO DR
714	0.68		BIXBY HILL RD
715	0.08		IRIS ST
716		(0.20)	TH-716
717	0.70		GREENFIELD RD
718	0.15		ALDER LN
719	0.35		ALDERBROOK RD
720	0.19		FREDERICK RD
721	0.82		LOGWOOD CIR
722	0.39		LAMELL AVE
723	0.06		GREENFIELD CT
724	0.10		RICHARD ST
725	0.22		BAKER ST
726	0.05		RONALD CT
727	0.31		WINTERLANE CIR
728	0.11		LAGVINE DR
729	0.18		TIMBERLANE DR
730	0.07		LAVIGNE RD
731	0.20		PERRY DR
732	0.54		ESSEX WAY
733	0.01		SYDNEY DR
734	0.11		CIRCLE DR
735	0.57		WINDRIDGE RD
736	0.31		MAPLELAWN DR
737	0.37		ALLEN MARTIN PKWY
738	0.06		LASALLE RD
739	0.07		HICKORY LN
740	0.13		PATRICIA PL
741	0.18		SAGE CIR
742	0.38		MARGARET ST
743	0.39		BUTTERNUT CT
744	0.55		FOSTER RD
745	0.15		BLACKBERRY RD
746	0.72		TANGLEWOOD DR
747	0.34		LANG DR
748	0.20		CINDY LN
749	0.24		LIDA DR
750	0.04	(0.05)	FERN HOLLOW RD
751	0.04		FERN HOLLOW RD
752	0.27		CABOT DR
753	0.28		OAKWOOD LN
754	0.29		CRAFTSBURY CT
755	0.09		CEMETERY RD
756	0.31		SAYBROOK RD
757	0.57		CLOVER DR
758	0.41		BOBOLINK CIR
759	0.42		SAXONHOLLOW DR
760	0.44		PINEWOOD DR
761	0.19		WILLOUGHBY DR
762	0.19		PEACHAM LN
763	0.35		BLUESTEM RD
764	0.14		RIVER VIEW DR
765	0.14		PERKINS DR
766	0.43		HILLSIDE CIR
767	0.34		HAGAN DR
768	0.65		VALLEYVIEW DR
769	0.54		SKYLINE DR
770	0.23		RIDGE RD
771	0.65		FOREST RD
772	0.49		WILDWOOD DR
773	0.22		CREEK RD
774	0.28		RUSTIC DR
775	0.07		BILLIE BUTLER DR
776	0.27		THOMAS LN
777	0.13		REPA DR
778	0.10		WOLFF DR
779	0.72		GREENBRIAR DR
780	0.70		THOMPSON DR
781	0.21		HEATHERBUSH RD
782	0.05		GREENFIELD RD EXT
783	0.26		WHITCOMB MEADOWS LN
784	0.17		STEEPLEBUSH RD
785	0.08		KURK DR
786	0.12		POMFRET LN
787	0.29		WEATHERSFIELD BOW
788	0.27		FOX RUN RD
789	0.26		RAYMOND DR
790	0.36		CEDAR ST
791	0.07		CEDAR CT
792	0.12		PEACHAM LN
793	0.04		CAVENDISH DR
794	0.13		THISTLE LN
795	0.76		SYDNEY DR
796	0.13		BASHAW DR
797	0.14		DEBRA DR
798	0.23		STANNARD DR
799	0.26		CARMICHAEL ST
800	0.04		PARTRIDGE DR
801	0.43		IRENE AVE
802	0.22		MARION AVE
803	0.34		LAUREL DR
804	0.40		CORPORATE DR
805	0.19		FREEMAN WOODS
806	0.41		STONEBROOK CIR
807	0.13		LILAC LN
808	0.05		COMMONWEALTH AVE
809	0.17		EVERGREEN DR
810	0.14		STONEBROOK CIR
811	0.14		RED PINE CIR
<b>TOTAL</b>	<b>29.39</b>	<b>0.25</b>	

MILEAGE SUMMARY		
CLASS 2		
TH-2	0.580	
TH-4	2.250	
TH-7	0.460	
TH-8	0.930	
<b>TOTAL CLASS 2</b>	<b>4.220</b>	
CLASS 2 - Ramps	0.040	
<b>TOTAL CLASS 2 - Ramps</b>	<b>0.040</b>	
CLASS 3		
<b>TOTAL CLASS 3</b>	<b>29.39</b>	
<b>TOTAL TOWN</b>	<b>33.650</b>	
STATE HIGHWAY		
VT-15	3.714	
VT-117	2.057	
VT-128	0.806	
VT-289	2.660	
<b>TOTAL STATE HIGHWAY</b>	<b>9.237</b>	
STATE HIGHWAY - Ramps	2.863	
<b>TOTAL STATE HIGHWAY - Ramps</b>	<b>2.863</b>	
<b>TOTAL STATE</b>	<b>12.1</b>	
<b>TOTAL, TRAVELED HIGHWAYS, FEB. 10, 2020:</b>	<b>45.750</b>	
<small>(Excludes Class 4 and Legal Trail Mileage)</small>		



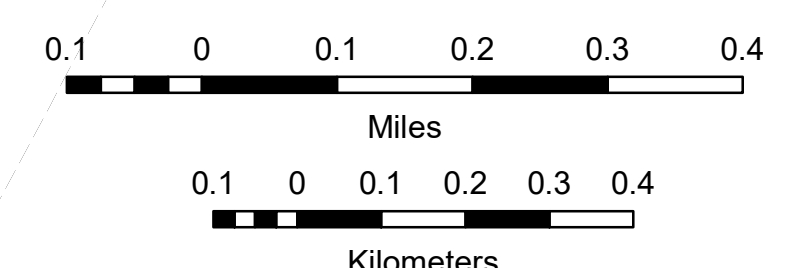
VERMONT  
GENERAL HIGHWAY MAP  
**Urban Compact of  
Essex Center**  
CHITTENDEN COUNTY

Transportation District #5

Prepared by the  
Vermont Agency of Transportation  
Division of Policy, Planning and Intermodal Development  
in cooperation with  
U.S. Department of Transportation  
Federal Highway Administration

Mileage as of February 10, 2020  
Map prepared July 17, 2020

SCALE 1:9,000



- HIGHWAYS**
- INTERSTATE
- U.S. ROUTE
- STATE ROUTE
- CLASS 1
- CLASS 2
- CLASS 3
- CLASS 4
- LEGAL TRAIL
- PARK AND RIDE
- INTERSTATE OR DIVIDED HIGHWAY
- STATE - HARD SURFACE OR PAVED
- TOWN - HARD SURFACE OR PAVED
- GRAVEL
- SOIL OR GRADED AND DRAINED EARTH
- UNIMPROVED OR PRIMITIVE
- IMPASSABLE OR UNTRAVELED
- LEGAL TRAIL
- DISCONTINUED
- HIGHWAY CLASS CHANGE
- RAILROAD
- INACTIVE RAILROAD
- PUBLIC LAND - NATIONAL FOREST
- PUBLIC LAND - STATE/MUNICIPAL
- NATIONAL FOREST ROAD
- STATE FOREST HIGHWAY
- POLITICAL SUBDIVISIONS**
- STATE BOUNDARY
- COUNTY BOUNDARY
- TOWN BOUNDARY
- VILLAGE BOUNDARY
- URBAN COMPACT BOUNDARY
- WATER BODY
- STREAM OR BROOK
- BRIDGE OR CULVERT**
- BRIDGE OR CULVERT > 20'
- BRIDGE OR CULVERT 6' - 20'
- BIKE PATH STRUCTURE
- VTCULVERT'S BRIDGE
- VTCULVERT'S CULVERT > 6'
- STATE BRIDGE OR CULVERT IDENTIFIER
- TOWN BRIDGE OR CULVERT IDENTIFIER
- FEDERAL CLASSIFICATION IDENTIFIER**
- MA - MINOR ARTERIAL
- MJC - MAJOR COLLECTOR
- MNC - MINOR COLLECTOR
- PA - PRINCIPAL ARTERIAL

Vermont State Plane Coordinate System  
North American Datum of 1983  
SPCS\_Zone\_Identifier: 4400  
Geodetic Reference System 80  
2,000-meter grid, Easting - Northing

**DISCLAIMER:**  
The untraveled highways (laid-out town highways), discontinued highways, and legal trails herein are those of which the Agency of Transportation has record; others may exist.  
Highway and bridge data by the Agency of Transportation. Town short structures drawn from the VTCULVERTS (formerly VOBCTI) online database. All other data from the Vermont Open Geodata Portal. Only named streams shown.