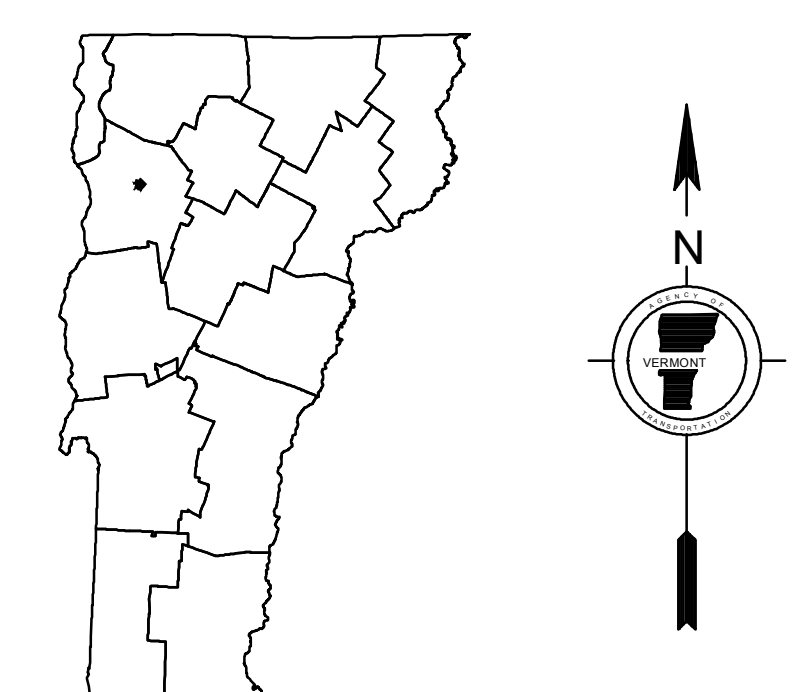
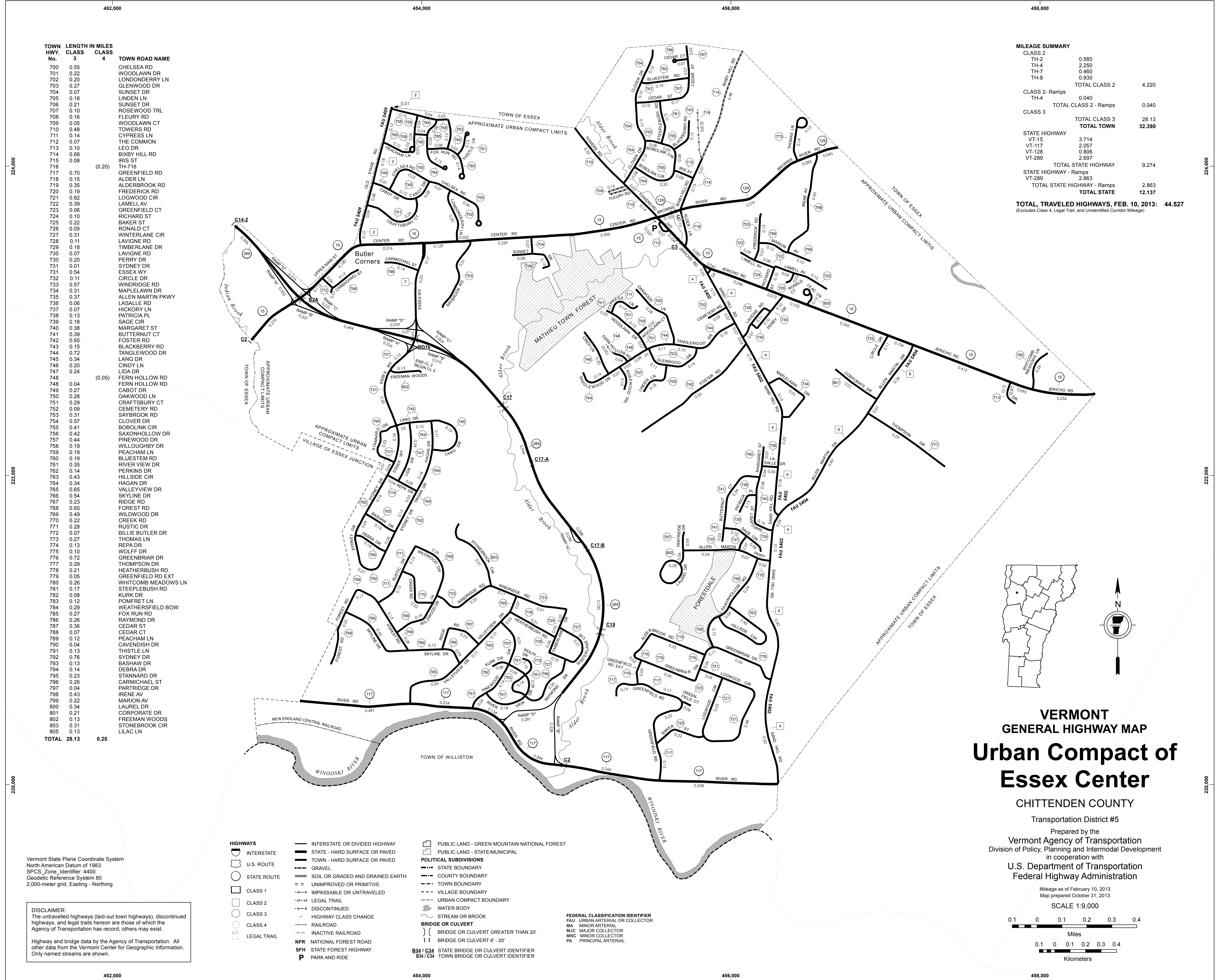


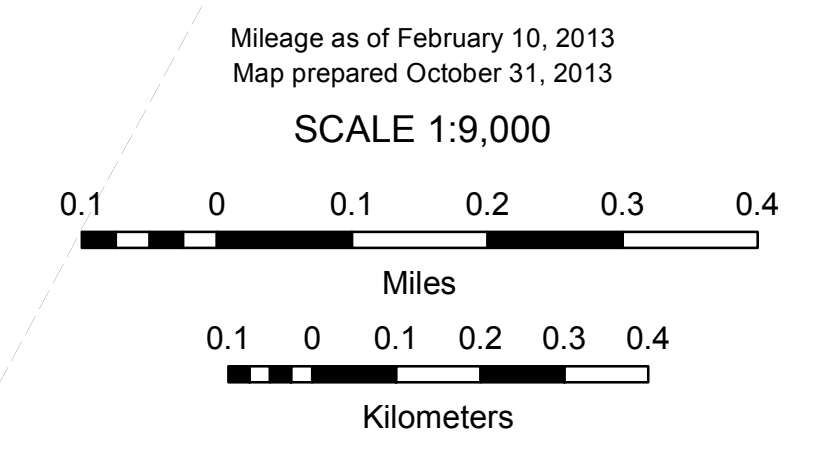
TOWN HWY. No.	LENGTH IN MILES CLASS 3	CLASS 4	TOWN ROAD NAME
700	0.55		CHELSEA RD
701	0.22		WOODLAWN DR
702	0.20		LONDONDERRY LN
703	0.27		GLENWOOD DR
704	0.07		SUNSET DR
705	0.18		LINDEN LN
706	0.21		SUNSET DR
707	0.10		ROSEWOOD TRL
708	0.16		FLEURY RD
709	0.05		WOODLAWN CT
710	0.48		TOWERS RD
711	0.14		CYPRESS LN
712	0.07		THE COMMON
713	0.10		LEO DR
714	0.68		BIXBY HILL RD
715	0.08		IRIS ST
716		(0.20)	TH-716
717	0.70		GREENFIELD RD
718	0.15		ALDER LN
719	0.35		ALDERBROOK RD
720	0.19		FREDERICK RD
721	0.82		LOGWOOD CIR
722	0.39		LAMELL AV
723	0.06		GREENFIELD CT
724	0.10		RICHARD ST
725	0.22		BAKER ST
726	0.05		RONALD CT
727	0.31		WINTERLANE CIR
728	0.11		LAVIGNE RD
729	0.18		TIMBERLANE DR
730	0.07		LAVIGNE RD
731	0.20		PERRY DR
732	0.01		SYDNEY DR
733	0.54		ESSEX WY
734	0.11		CIRCLE DR
735	0.57		WINDRIDGE RD
736	0.31		MAPLELAWN DR
737	0.37		ALLEN MARTIN PKWY
738	0.06		LASALLE RD
739	0.07		HICKORY LN
740	0.13		PATRICIA PL
741	0.18		SAGE CIR
742	0.38		MARGARET ST
743	0.39		BUTTERNUT CT
744	0.55		FOSTER RD
745	0.15		BLACKBERRY RD
746	0.72		TANGLEWOOD DR
747	0.34		LANG DR
748	0.20		CINDY LN
749	0.24		LIDA DR
750	0.04	(0.05)	FERN HOLLOW RD
751	0.04		FERN HOLLOW RD
752	0.27		CABOT DR
753	0.28		OAKWOOD LN
754	0.29		CRAFTSBURY CT
755	0.09		CEMETERY RD
756	0.31		SAYBROOK RD
757	0.57		CLOVER DR
758	0.41		BOBOLINK CIR
759	0.42		SAXONHOLLOW DR
760	0.44		PINEWOOD DR
761	0.19		WILLOUGHBY DR
762	0.19		PEACHAM LN
763	0.19		BLUESTEM RD
764	0.35		RIVER VIEW DR
765	0.14		PERKINS DR
766	0.43		HILLSIDE CIR
767	0.34		HAGAN DR
768	0.65		VALLEYVIEW DR
769	0.54		SKYLINE DR
770	0.23		RIDGE RD
771	0.65		FOREST RD
772	0.49		WILWOOD DR
773	0.22		CREEK RD
774	0.28		RUSTIC DR
775	0.07		BILLIE BUTLER DR
776	0.27		THOMAS LN
777	0.13		REPA DR
778	0.10		WOLFF DR
779	0.72		GREENBRIAR DR
780	0.29		THOMPSON DR
781	0.21		HEATHERBUSH RD
782	0.05		GREENFIELD RD EXT
783	0.26		WHITCOMB MEADOWS LN
784	0.17		STEEPLEBUSH RD
785	0.08		KURK DR
786	0.12		POMFRET LN
787	0.29		WEATHERSFIELD BOW
788	0.27		FOX RUN RD
789	0.26		RAYMOND DR
790	0.36		CEDAR ST
791	0.07		CEDAR CT
792	0.12		PEACHAM LN
793	0.04		CAVENDISH DR
794	0.13		THISTLE LN
795	0.76		SYDNEY DR
796	0.13		BASHAW DR
797	0.14		DEBRA DR
798	0.23		STANNARD DR
799	0.26		CARMICHAEL ST
800	0.04		PARTRIDGE DR
801	0.43		IRENE AV
802	0.22		MARION AV
803	0.34		LAUREL DR
804	0.21		CORPORATE DR
805	0.13		FREEMAN WOODS
806	0.13		STONEBROOK CIR
807	0.13		LILAC LN
TOTAL	28.13	0.25	

MILEAGE SUMMARY		
CLASS 2		
TH-2	0.580	
TH-4	2.250	
TH-7	0.460	
TH-8	0.930	
TOTAL CLASS 2	4.220	
CLASS 2 - Ramps		
TH-4	0.040	
TOTAL CLASS 2 - Ramps	0.040	
CLASS 3		
TOTAL CLASS 3	28.13	
TOTAL TOWN	32.390	
STATE HIGHWAY		
VT-15	3.714	
VT-117	2.057	
VT-128	0.806	
VT-289	2.697	
TOTAL STATE HIGHWAY	9.274	
STATE HIGHWAY - Ramps		
VT-289	2.863	
TOTAL STATE HIGHWAY - Ramps	2.863	
TOTAL STATE	12.137	
TOTAL, TRAVELED HIGHWAYS, FEB. 10, 2013:	44.527	
<small>(Excludes Class 4, Legal Trail, and Unidentified Corridor Mileage)</small>		



VERMONT
GENERAL HIGHWAY MAP
Urban Compact of
Essex Center
CHITTENDEN COUNTY

Transportation District #5
 Prepared by the
Vermont Agency of Transportation
 Division of Policy, Planning and Intermodal Development
 in cooperation with
U.S. Department of Transportation
 Federal Highway Administration



- HIGHWAYS**
- INTERSTATE OR DIVIDED HIGHWAY
 - STATE - HARD SURFACE OR PAVED
 - TOWN - HARD SURFACE OR PAVED
 - GRAVEL
 - SOIL OR GRADED AND DRAINED EARTH
 - UNIMPROVED OR PRIMITIVE
 - IMPASSABLE OR UNTRAVELED
 - LEGAL TRAIL
 - DISCONTINUED
 - HIGHWAY CLASS CHANGE
 - RAILROAD
 - INACTIVE RAILROAD
 - NATIONAL FOREST ROAD
 - STATE FOREST HIGHWAY
 - PARK AND RIDE
- POLITICAL SUBDIVISIONS**
- PUBLIC LAND - GREEN MOUNTAIN NATIONAL FOREST
 - PUBLIC LAND - STATE/MUNICIPAL
 - STATE BOUNDARY
 - COUNTY BOUNDARY
 - TOWN BOUNDARY
 - VILLAGE BOUNDARY
 - URBAN COMPACT BOUNDARY
 - WATER BODY
 - STREAM OR BROOK
 - BRIDGE OR CULVERT
 - BRIDGE OR CULVERT GREATER THAN 20'
 - BRIDGE OR CULVERT 6' - 20'
 - STATE BRIDGE OR CULVERT IDENTIFIER
 - TOWN BRIDGE OR CULVERT IDENTIFIER
- FEDERAL CLASSIFICATION IDENTIFIER**
- FAU URBAN ARTERIAL OR COLLECTOR
 - MA MINOR ARTERIAL
 - MJC MAJOR COLLECTOR
 - MNC MINOR COLLECTOR
 - PA PRINCIPAL ARTERIAL

Vermont State Plane, Coordinate System
 North American Datum of 1983
 SPCS_Zone_Identifier: 4400
 Geodetic Reference System 80
 2,000-meter grid, Easting - Northing

DISCLAIMER:
 The untraveled highways (laid-out town highways), discontinued highways, and legal trails herein are those of which the Agency of Transportation has record; others may exist.

Highway and bridge data by the Agency of Transportation. All other data from the Vermont Center for Geographic Information. Only named streams are shown.