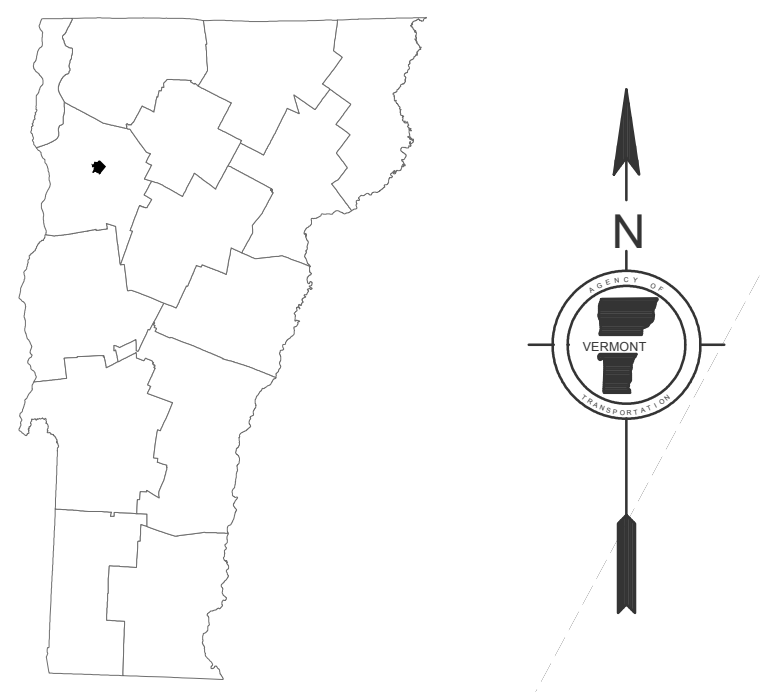
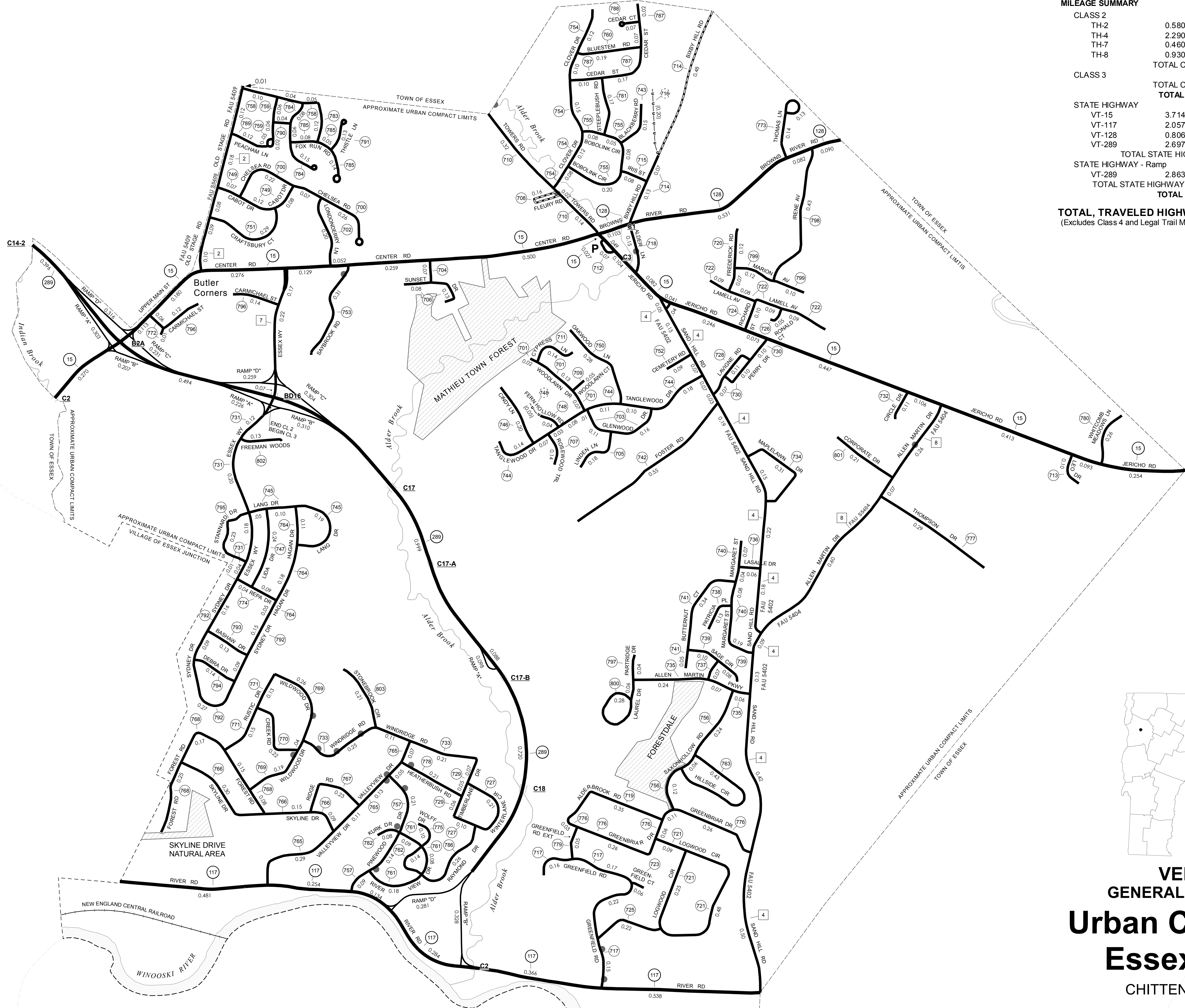


Table with columns: HWY. NO., LENGTH IN MILES, CLASS CLASS, ROADNAME. Lists various roads and their classifications.

MILEAGE SUMMARY table showing Class 2, Class 3, State Highway, and Total Traveled Highways for Feb. 10, 2010.

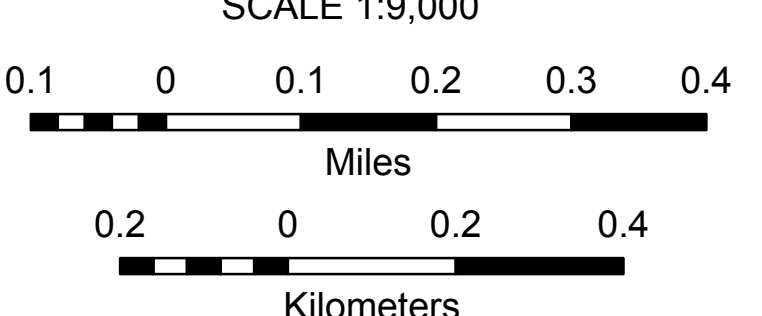


VERMONT GENERAL HIGHWAY MAP Urban Compact of Essex Center

CHITTENDEN COUNTY Transportation District #5

Prepared by the Vermont Agency of Transportation Division of Policy, Outreach and Community Affairs in cooperation with U.S. Department of Transportation Federal Highway Administration

Mileage as of February 10, 2010 Map prepared June 30, 2010



Vermont State Plane Coordinate System North American Datum of 1983 SPCS_Zone_Identifier: 4400 Geodetic Reference System 80 2,000-meter grid, Easting - Northing

DISCLAIMER: The untraveled highways (laid-out town highways), discontinued highways, and legal trails shown hereon are those of which the Agency of Transportation has record; others may exist.

STRUCTURES - SURFACE WATER NOTE: Town short structures (bridges or culverts from 6-feet to less than 20-feet) are drawn from the Vermont Online Bridge & Culvert Inventory Tool (VOBCIT) database.

Legend for HIGHWAYS, POLITICAL SUBDIVISIONS, BRIDGE OR CULVERT, and FEDERAL CLASSIFICATION IDENTIFIER.