



LEGEND

- STATE HIGHWAYS ——— = 10.92
- STATE AID ROADS ——— = 13.30
- TOWN ROADS ——— = 41.70
- Total in mi. = 65.92

**NEW HAMPSHIRE**

WATERFORD

SCALE 1 INCH = 1 MILE

MEAS. BY - E.J. RODDEN  
- H.E. RICE (SELECTMAN) - 11/16/31

Geo. B. Baker 1/20/31  
G. C. D.



LEGEND

- STATE HIGHWAYS ——— = 10.92
- STATE AID ROADS ——— = 13.30
- TOWN ROADS ——— = 41.70
- Total in mi. = 65.92

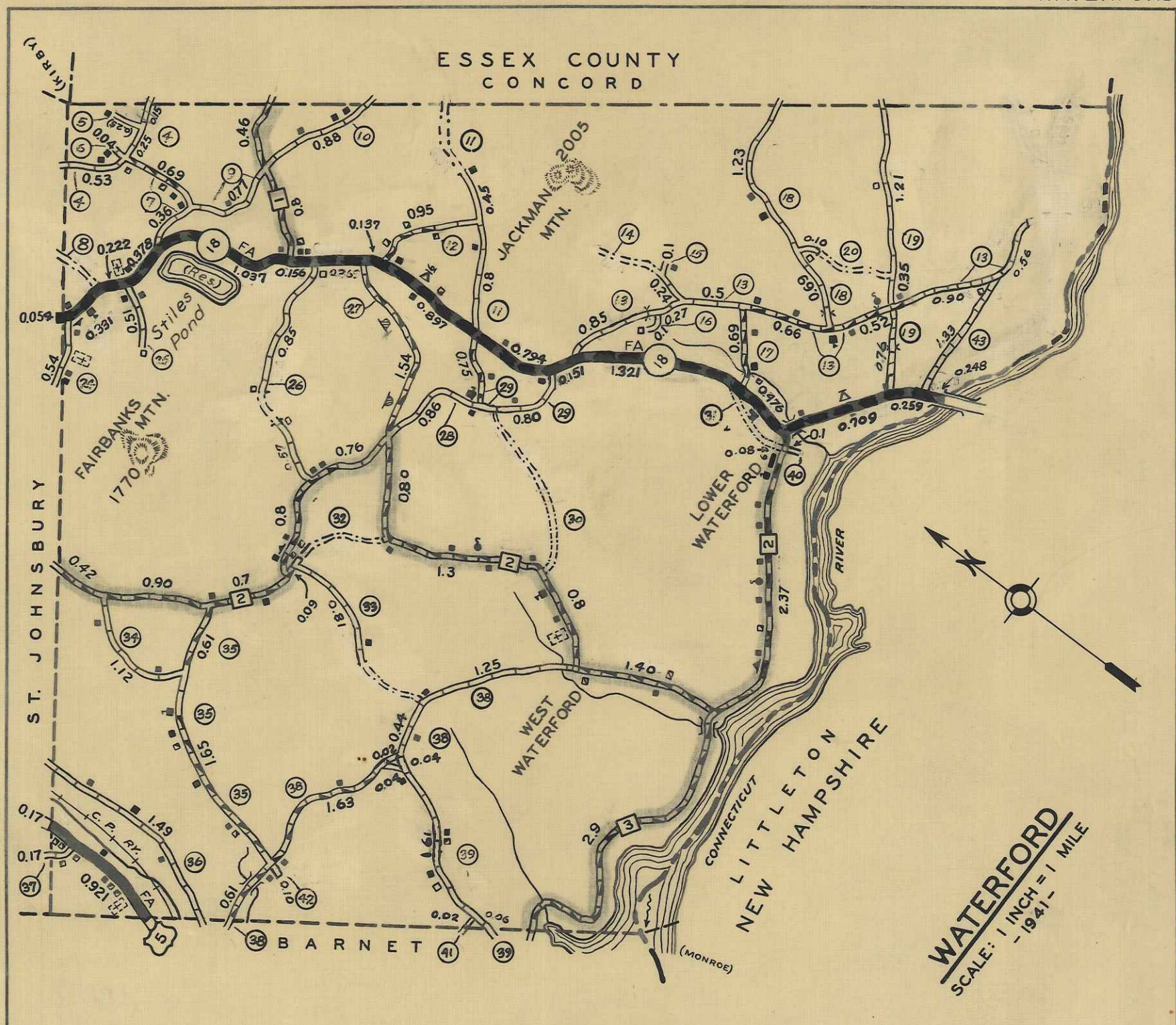
**NEW HAMPSHIRE**

WATERFORD

SCALE 1 INCH = 1 MILE

MEAS. BY - E.J. RODDEN  
 - HE RICE - (SELECTMAN) - 11/16/31

Geo. B. Baker 1/20/31  
 G. G. L.



**WATERFORD**  
SCALE: 1 INCH = 1 MILE  
- 1941 -

**LEGEND**

- |  |  |  |                       |
|--|--|--|-----------------------|
|  | U.S. NUMBERED ROUTE                      |  | PAVED ROAD            |
|  | STATE HIGHWAY                            |  | SURFACE TREATED ROAD  |
|  | NUMBERED STATE AID HWY.                  |  | GRAVEL ROAD           |
|  | STATE AID HWY. WITH<br>SELECTED TOWN NO. |  | GRADED & DRAINED ROAD |
|  | FEDERAL AID HIGHWAY                      |  | UNIMPROVED ROAD       |
|  | TOWN HIGHWAY                             |  | PRIMITIVE ROAD        |
|  | FARM UNIT                                |  | UNTRAVELED ROAD       |
|  | DWELLING (OTHER THAN FARM)               |  | CHURCH                |
|  | SCHOOL                                   |  | CAMP                  |
|  | BUSINESS                                 |  | CEMETERY              |
|  |  |  | TRAIL                 |

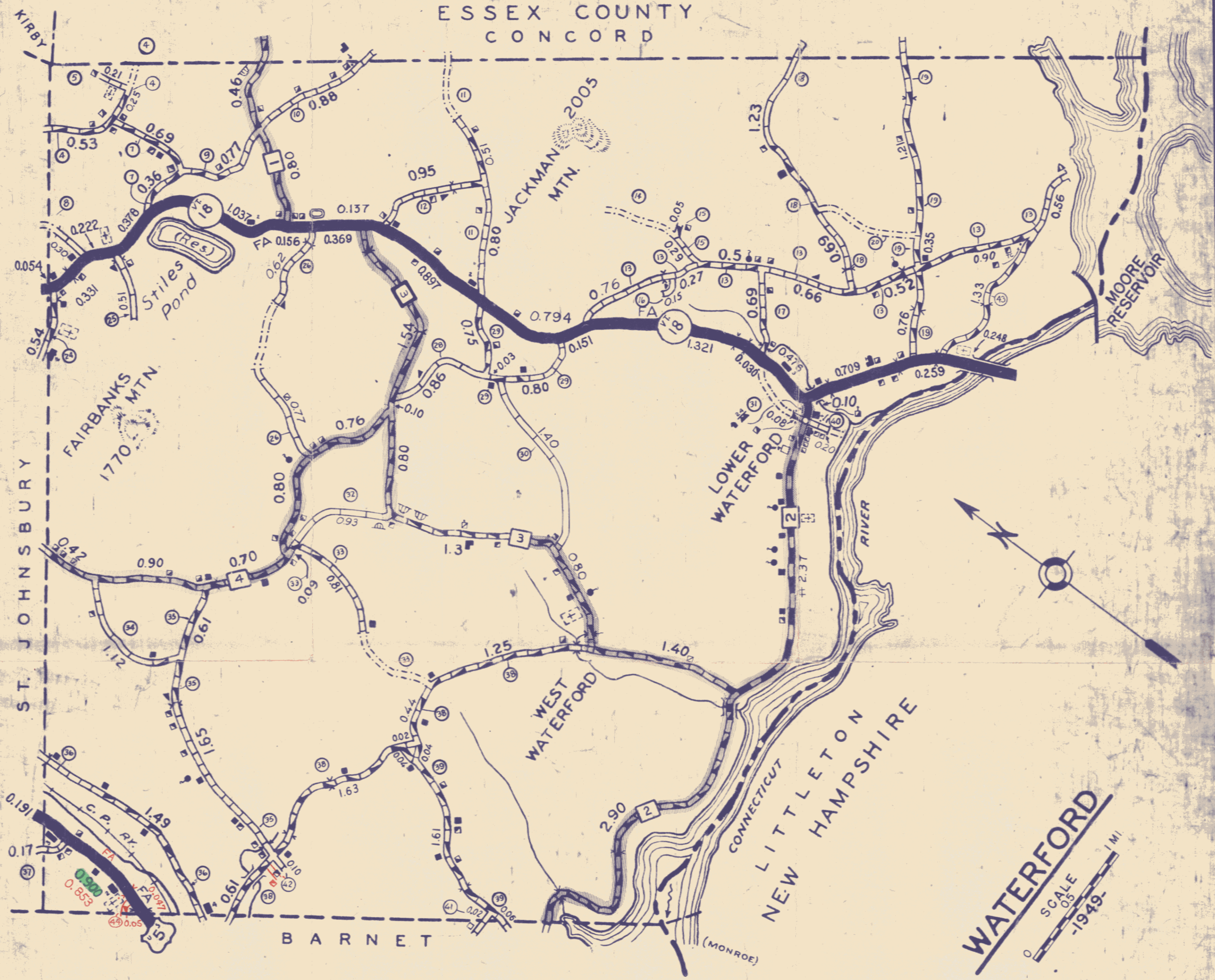
NOTE: VACANT CULTURAL FEATURES :-----: PRIVATE ROAD  
SHOWN IN OUTLINE FORM.

TOWN HIGHWAY.....	35.50	MILES
STATE AID HWY. NO. 1.....	1.26	"
STATE AID HWY. NO. 2.....	10.35	"
STATE AID HWY. NO. 3.....	2.90	"
STATE AID HWY. NO. ....		"
TOTAL STATE AID.....	14.51	"
STATE HIGHWAY NO. 18.....	7.569	"
STATE HIGHWAY NO. US5.....	1.091	"
STATE HIGHWAY NO. ....		"
TOTAL STATE HWY.....	8.660	"
TOTAL ALL SYSTEMS.....	58.670	MILES

ESSEX COUNTY  
CONCORD

SUMMARY OF TOWN HIGHWAYS

TOWN HWY. NO.	LENGTH IN MILES
4	0.78
5	0.21
6	NONE
7	1.05
8	0.30
9	0.77
10	0.88
11	1.31
12	0.95
13	4.17
14	UNT.
15	0.84
16	0.15
17	0.69
18	1.92
19	2.82
20	UNT.
21	NONE
22	NONE
23	NONE
24	0.64
25	0.51
26	1.39
27	NONE
28	0.86
29	1.58
30	1.40
31	0.98
32	0.93
33	0.30
34	1.42
35	2.86
36	1.49
37	0.17
38	3.95
39	1.75
40	0.20
41	0.02
42	0.10
43	1.83
44	0.05
TOTAL	<b>36.47</b>



CHANGES DUE TO  
MARCH 1st REPORT  
**19.65**

LEGEND

U.S. NUMBERED ROUTE	PAVED ROAD
STATE HIGHWAY	SURFACE TREATED ROAD
NUMBERED STATE AID HWY.	GRAVEL ROAD
STATE AID HWY. WITH SELECTED TOWN NO.	SOIL SURFACE (2nd CLASS GRAVEL)
FEDERAL AID HIGHWAY	GRADED AND DRAINED ROAD
TOWN HIGHWAY	UNIMPROVED ROAD
FARM UNIT	PRIMITIVE ROAD
DWELLING (OTHER THAN FARM)	UNTRAVELED ROAD
SCHOOL	LODGE
BUSINESS	CHURCH
PRIVATE ROAD	CEMETERY
SEASONAL DWELLING	TRAIL

NOTE: VACANT CULTURAL FEATURES SHOWN IN OUTLINE FORM

TOWN HIGHWAY.....	<b>36.42</b> MILES
STATE AID HWY. NO. 1.....	1.26 "
STATE AID HWY. NO. 2.....	5.37 "
STATE AID HWY. NO. 3.....	5.94 "
STATE AID HWY. NO. 4.....	3.58 "
TOTAL STATE AID.....	16.15 "
STATE HIGHWAY NO. 18.....	7.569 "
STATE HIGHWAY NO. US5.....	1.091 "
STATE HIGHWAY NO. ....	"
TOTAL STATE HWY.....	<b>8.660</b> "
TOTAL ALL SYSTEMS.....	<b>61.280</b> MILES

NOTE: THE MILEAGES SHOWN ON THIS MAP ARE CORRECT TO MARCH 15, 1965

SUMMARY OF TOWN HIGHWAYS

TOWN	LENGTH IN MILES
1	0.78
2	1.11
3	0.64
4	1.07
5	0.77
6	0.88
7	0.88
8	0.88
9	0.88
10	0.88
11	1.25
12	0.95
13	4.26
14	0.84
15	0.84
16	0.41
17	0.69
18	1.92
19	2.82
20	0.40
21	0.40
22	0.85
23	0.64
24	0.64
25	3.51
26	1.42
27	NONE
28	0.85
29	1.58
30	0.28
31	0.28
32	0.28
33	0.90
34	1.42
35	0.96
36	1.49
37	0.47
38	0.95
39	1.75
40	0.42
41	0.07
42	0.10
43	0.83
TOTAL	33.86



**FIELD INVENTORY MAP**  
 Date: 9/12/63  
 Party Chief: Frederick J. Coy  
1963 Remas

**WATERFORD**  
 SCALE 0.5 MI.  
 -1949-

**LEGEND**

U S NUMBERED ROUTE	PAVED ROAD
STATE HIGHWAY	SURFACE TREATED ROAD
NUMBERED STATE AID HWY.	GRAVEL ROAD
STATE AID HWY. WITH SELECTED TOWN NO.	SOIL SURFACE (2nd CLASS GRAVEL)
FEDERAL AID HIGHWAY	GRADED AND DRAINED ROAD
TOWN HIGHWAY	UNIMPROVED ROAD
FARM UNIT	PRIMITIVE ROAD
DWELLING (OTHER THAN FARM)	UNTRAVELED ROAD
SCHOOL	CAMP
BUSINESS	CHURCH
PRIVATE ROAD	CEMETERY
	TRAIL

NOTE: VACANT CULTURAL FEATURES SHOWN IN OUTLINE FORM.

**TOWN HIGHWAY.....33.86 MILES**

STATE AID HWY. NO. 1.....	1.26	"
STATE AID HWY. NO. 2.....	5.37	"
STATE AID HWY. NO. 3.....	5.94	"
STATE AID HWY. NO. 4.....	3.58	"
TOTAL STATE AID.....	16.15	"
STATE HIGHWAY NO. 18.....	7.569	"
STATE HIGHWAY NO. US5.....	1.091	"
STATE HIGHWAY NO. ....		"
TOTAL STATE HWY. ....	8.660	"
TOTAL ALL SYSTEMS... ..	58.670	MILES

NOTE: THE MILEAGES SHOWN ON THIS MAP ARE CORRECT TO MARCH 15, 1963.

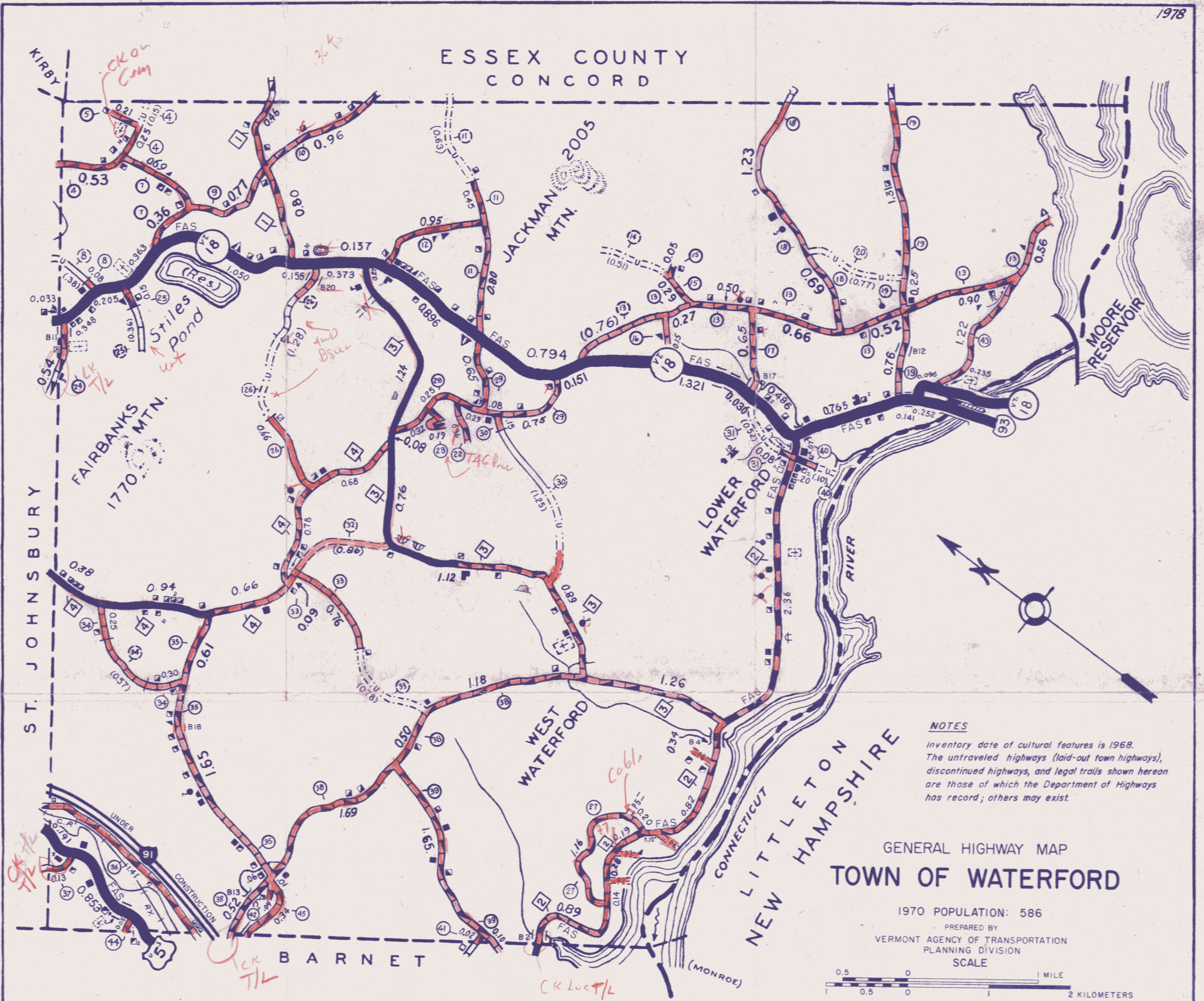
REVISED:

1944	1945	1950	19	19	19
Rev	Rev	SM			

ESSEX COUNTY  
CONCORD

SUMMARY OF TOWN HIGHWAYS

TOWN HWY. NO.	LENGTH IN MILES	CLASS 3	CLASS 4
4	0.78	(0.15)	
5	0.21		
6			
7	1.05		
8	0.08	(0.38)	
9	0.77		
10	0.96		
11	1.25	(0.63)	
12	0.95		
13	3.41	(0.76)	
14		(0.51)	
15	0.34		
16	0.15		
17	0.65		
18	1.92		
19	2.32		
20		(0.77)	
21			
22	0.36		
23	0.19		
24	0.54		
25	0.15	(0.36)	
26	0.66	(1.28)	
27	1.36		
28	0.86		
29	1.48		
30	0.15	(1.25)	
31	0.08	(0.52)	
32		(0.86)	
33	0.85	(0.78)	
34	0.55	(0.57)	
35	2.26		
36	1.41		
37	0.13		
38	3.95		
39	1.75		
40	0.20	(0.10)	
41	0.02		
42	0.09		
43	1.22		
44	0.05		
45	0.35		
46			
47			
48			
49			
50			
TOTALS	33.50	(8.92)	




**NOTES**  
Inventory date of cultural features is 1968.  
The untraveled highways (laid-out town highways), discontinued highways, and legal trails shown hereon are those of which the Department of Highways has record; others may exist.

GENERAL HIGHWAY MAP  
TOWN OF WATERFORD

1970 POPULATION: 586

PREPARED BY  
VERMONT AGENCY OF TRANSPORTATION  
PLANNING DIVISION



- HIGHWAYS**
- DIVIDED HWY., INTERSTATE OR STATE
  - INTERCHANGE NUMBER
  - 2-LANE STATE HIGHWAY
  - END OF STATE HIGHWAY
  - TOWN HIGHWAY
  - UNTRAVELLED ROAD
  - PRIVATE ROAD AND NUMBER
  - DISCONTINUED HIGHWAY
  - LEGAL TRAIL (FORMER TOWN HWY.)
  - FOOT TRAIL
  - INTERSTATE NUMBERED ROUTE
  - U.S. NUMBERED ROUTE
  - STATE NUMBERED ROUTE
  - CLASS 1 TOWN HIGHWAY
  - CLASS 2 TOWN HIGHWAY
  - CLASS 3 TOWN HIGHWAY
  - CLASS 4 TOWN HIGHWAY
  - FULLY CONTROLLED ACCESS
  - FEDERAL AID PRIMARY HIGHWAY
  - FEDERAL AID SECONDARY HIGHWAY
  - FEDERAL AID SECONDARY ENDS
  - NATIONAL FOREST HIGHWAY
  - STATE FOREST HIGHWAY

- ROAD SURFACE TYPES**
- BITUMINOUS MIX, MACADAM MIX, MACADAM PENETRATION, CONCRETE BITUMINOUS CONCRETE, BRICK OR BLOCK
  - SURFACE TREATED GRAVEL
  - GRAVEL
  - SOIL SURFACE (2ND CLASS GRAVEL)
  - GRADED AND DRAINED EARTH
  - UNIMPROVED EARTH
  - PRIMITIVE

- BRIDGES**
- BRIDGE OR CULVERT (LESS THAN 6' SPAN)
  - BRIDGE OR CULVERT (6' THRU 20' SPAN)
  - BRIDGE (OVER 20' SPAN)
  - HIGHWAY UNDERPASS
  - HIGHWAY OVERPASS
  - COVERED BRIDGE
  - BRIDGE NUMBER

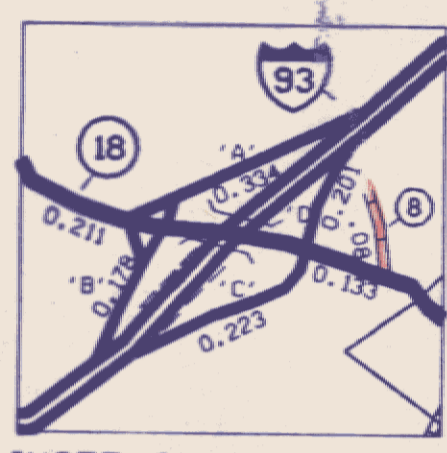
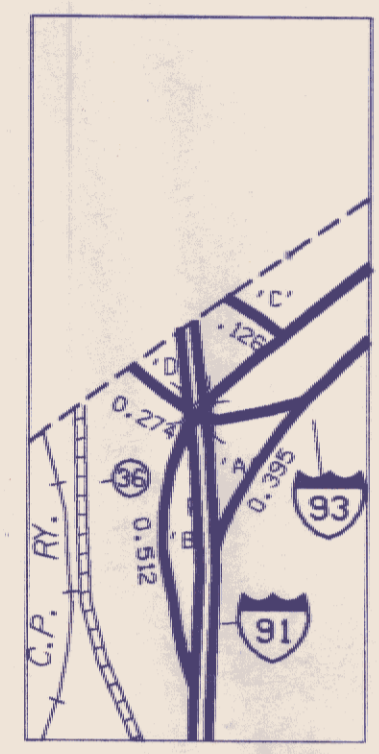

- MISCELLANEOUS**
- RAILROAD AND GRADE CROSSING
  - VILLAGE CENTER
- CULTURAL FEATURES**
- FARM UNIT
  - DWELLING (other than farm)
  - SEASONAL DWELLING
  - MOBILE DWELLING
  - TOWN CLERK'S OFFICE
  - BUSINESS
  - SCHOOL
  - CHURCH
  - POST OFFICE
  - FIRE STATION
  - CEMETERY
  - SANITARY LANDFILL
  - GRAVEL PIT
  - SUGAR HOUSE
  - HALL (T-town, C-community, G-grange, F-fraternal)

**MILEAGE SUMMARY**

CLASS 1 TOWN HIGHWAYS:	0.000
CLASS 2 TOWN HIGHWAYS:	
NO. 1	1.26
NO. 2	5.19
NO. 3	5.62
NO. 4	3.44
NO.	
TOTAL, CLASS 2 TOWN HWYS.	15.51
CLASS 3 TOWN HIGHWAYS:	
TOTAL, TOWN HWYS.	33.50
	49.01
STATE HIGHWAYS:	
INTERSTATE HWY. NO. 91	
INTERSTATE RAMP	
INTERSTATE HWY. NO. 93	0.252
INTERSTATE RAMP	
TOTAL, INTERSTATE HWYS.	0.252
STATE HWY. U.S. 5	1.091
STATE HWY. VT. 18	7.579
STATE HWY.	
TOTAL, NON-INTERSTATE HWYS.	8.670
TOTAL, STATE HWYS.	8.922
TOTAL TRAVELED HWYS., FEB. 10, 1978	57.932*

**FIELD INVENTORY MAP**  
Date: 10/11/78  
Party Chief: J. Chabot

E620,000 E640,000 E660,000 E680,000



TOWN HWY NO.	LENGTH IN MILES	CLASS	CLASS
10	0.960	3	4
11	1.170	(0.630)	
12	0.900		
13	3.140	(0.890)	
14		(0.510)	
15	0.340		
16		(0.150)	
17	0.650		
18	1.300	(0.620)	
19	2.270		
20		(0.770)	
22	0.360		
23	0.190		
24	0.540		
25	0.150	(0.360)	
26	0.660	(1.280)	
27	1.360		
28	0.860		
29	1.360		
30	0.150	(1.250)	
31	0.080	(0.520)	
32		(0.860)	
33	0.850	(0.780)	
34	0.550	(0.570)	
35	2.260		
36	1.410		
37	0.130		
38	3.950		
39	1.750		
40	0.780	(0.150)	
41	0.200	(0.100)	
42	0.090		
43	1.220		
44	0.950		
45	0.350		
46	0.030		
47	0.300		
48		(0.290)	
5	0.210		
7	1.050		
8	0.080		
9	0.740		
TOTAL	32.460		9.730



- HIGHWAYS**
- INTERSTATE
  - STATE HIGHWAY SYSTEM
  - TOWN HIGHWAY SYSTEM
  - IMPASSABLE OR UNTRAVELLED
  - DESCONTINUED
  - LEGAL TRAIL
  - FOOT TRAIL
  - INTERSTATE NUMBERED ROUTE
  - U.S. NUMBERED ROUTE
  - STATE NUMBERED ROUTE
  - INTERCHANGE NUMBER
  - CLASS 1 TOWN HIGHWAY
  - CLASS 2 TOWN HIGHWAY
  - CLASS 3 TOWN HIGHWAY
  - CLASS 4 TOWN HIGHWAY
  - FAP FEDERAL AID PRIMARY HIGHWAY SYSTEM
  - FAS FEDERAL AID SECONDARY HIGHWAY SYSTEM
  - FCA FULLY CONTROLLED ACCESS
  - NFH NATIONAL FOREST HIGHWAY
  - SFH STATE FOREST HIGHWAY
- ROAD SURFACE TYPES**
- STATE SURFACED
  - OTHER SURFACED
  - STATE GRAVEL
  - OTHER GRAVEL
  - SOIL SURFACED
  - GRAVEL AND DRAINED
  - UNIMPROVED
  - PRIMITIVE

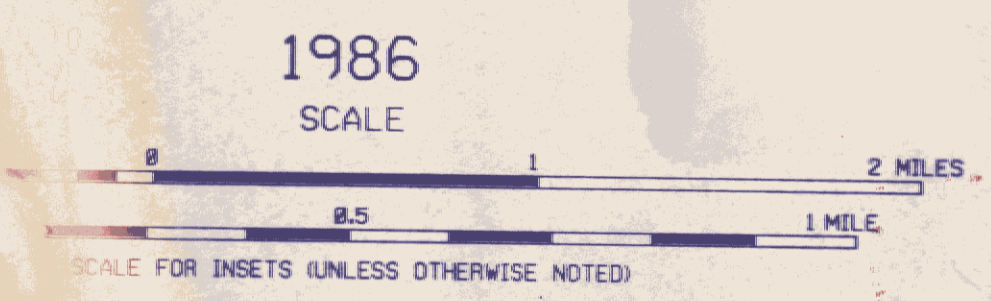
- NATURAL FEATURES**
- SINGLE LINE STREAM
  - OPEN WATER
  - SWAMP
- OTHER TRANSPORTATION**
- RAIL
  - AIRPORT
- POLITICAL SUBDIVISION**
- STATE BOUNDARY
  - COUNTY BOUNDARY
  - TOWN BOUNDARY
  - CITY BOUNDARY
  - VILLAGE BOUNDARY
  - URBAN COMPACT BOUNDARY
  - FBI LINE
- MISCELLANEOUS**
- DAM

**MILEAGE SUMMARY**

CLASS 1 TOWN HIGHWAYS:	
TOTAL, CLASS 1 TOWN HWYS.	0.000
CLASS 2 TOWN HIGHWAYS:	
NO. 1	1.260
NO. 2	5.190
NO. 3	5.620
NO. 4	3.440
TOTAL, CLASS 2 TOWN HWYS.	15.510
CLASS 3 TOWN HIGHWAYS:	
TOTAL, CLASS 3 TOWN HWYS.	32.460
TOTAL, TOWN HWYS.	47.970
STATE HIGHWAYS:	
INTERSTATE HWY. NO. 91	1.608
INTERSTATE HWY. NO. 93	10.547
INTERSTATE RAMPS	2.243
TOTAL, INTERSTATE HWYS.	14.398
STATE HWY. 18	7.622
STATE HWY. 5	1.091
TOTAL, NON-INTERSTATE HWYS.	8.713
TOTAL, STATE HWYS.	23.111
TOTAL, TRAVELLED HWYS., FEB. 10, 1986 (EXCLUDES CLASS 4 MILEAGE)	71.081

VERMONT  
GENERAL HIGHWAY MAP  
TOWN OF WATERFORD

PREPARED BY THE  
VERMONT AGENCY OF TRANSPORTATION  
PLANNING DIVISION  
IN COOPERATION WITH THE  
U.S. DEPARTMENT OF TRANSPORTATION  
FEDERAL HIGHWAY ADMINISTRATION



FIELD INVENTORY MAP  
Date: 6/27/86  
Party Chief: D. Moody

N700,000

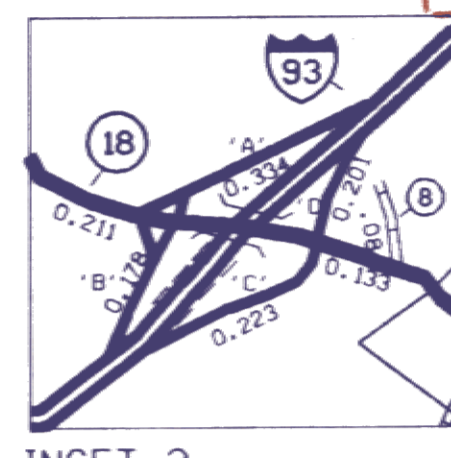
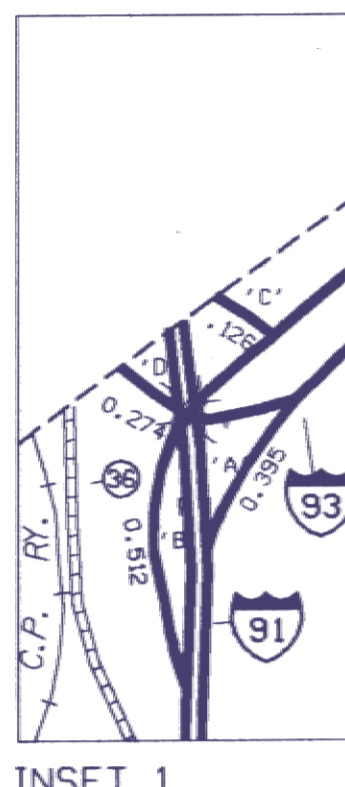

N680,000

N660,000

00,000

000

1988  
**FIELD INVENTORY MAP**  
Date: 6/27/88  
Party Chief: D. Moody



TOWN HWY NO.	LENGTH IN MILES	CLASS	CLASS
10	0.960	3	4
11	1.170	(0.630)	
12	0.900		
13	3.140	(0.890)	
14		(0.510)	
15	0.340		
16		(0.150)	
17	0.650		
18	1.300	(0.620)	
19	2.270		
20		(0.770)	
22	0.360		
23	0.190		
24	0.540		
25	0.150	(0.360)	
26	0.660	(1.280)	
27	1.360		
28	0.860		
29	1.360		
30	0.150	(1.250)	
31	0.080	(0.520)	
32		(0.860)	
33	0.850	(0.780)	
34	0.550	(0.570)	
35	2.260		
36	1.410		
37	0.130		
38	3.950		
39	1.750		
4	0.780	(0.150)	
40	0.200	(0.100)	
41	0.020		
42	0.090		
43	1.220		
44	0.050		
45	0.350		
46	0.030		
47	0.300		
48		(0.290)	
5	0.210		
7	1.050		
8	0.080		
9	0.740		
TOTAL	32.460	9.730	

MILEAGE SUMMARY

CLASS 1 TOWN HIGHWAYS:	
TOTAL, CLASS 1 TOWN HWYS.	0.000
CLASS 2 TOWN HIGHWAYS:	
NO. 1	1.260
NO. 2	5.190
NO. 3	5.620
NO. 4	3.440
TOTAL, CLASS 2 TOWN HWYS.	15.510
CLASS 3 TOWN HIGHWAYS:	
TOTAL, CLASS 3 TOWN HWYS.	32.460
TOTAL, TOWN HWYS.	47.970
STATE HIGHWAYS:	
INTERSTATE HWY. NO. 91	1.608
INTERSTATE HWY. NO. 93	10.547
INTERSTATE RAMPS	2.243
TOTAL, INTERSTATE HWYS.	14.398
STATE HWY. 18	7.622
STATE HWY. 5	1.091
TOTAL, NON-INTERSTATE HWYS.	8.713
TOTAL, STATE HWYS.	23.111
TOTAL, TRAVELLED HWYS., FEB. 10, 1988 (EXCLUDES CLASS 4 MILEAGE)	71.081



**HIGHWAYS**

- INTERSTATE
- STATE HIGHWAY SYSTEM
- TOWN HIGHWAY SYSTEM
- IMPASSABLE OR UNTRAVELLED
- DISCONTINUED
- LEGAL TRAIL
- FOOT TRAIL
- INTERSTATE NUMBERED ROUTE
- U.S. NUMBERED ROUTE
- STATE NUMBERED ROUTE
- INTERCHANGE NUMBER
- CLASS 1 TOWN HIGHWAY
- CLASS 2 TOWN HIGHWAY
- CLASS 3 TOWN HIGHWAY
- CLASS 4 TOWN HIGHWAY
- FAP FEDERAL AID PRIMARY HIGHWAY SYSTEM
- FAS FEDERAL AID SECONDARY HIGHWAY SYSTEM
- FCA FULLY CONTROLLED ACCESS
- NFH NATIONAL FOREST HIGHWAY
- SFH STATE FOREST HIGHWAY

**NATURAL FEATURES**

- SINGLE LINE STREAM
- OPEN WATER
- SWAMP

**OTHER TRANSPORTATION**

- RAILROAD
- AIRPORT TERMINAL

**POLITICAL SUBDIVISIONS**

- STATE BOUNDARY
- COUNTY BOUNDARY
- TOWN BOUNDARY
- CITY BOUNDARY
- VILLAGE BOUNDARY
- URBAN COMPACT BOUNDARY
- FAUL LINE

**MISCELLANEOUS**

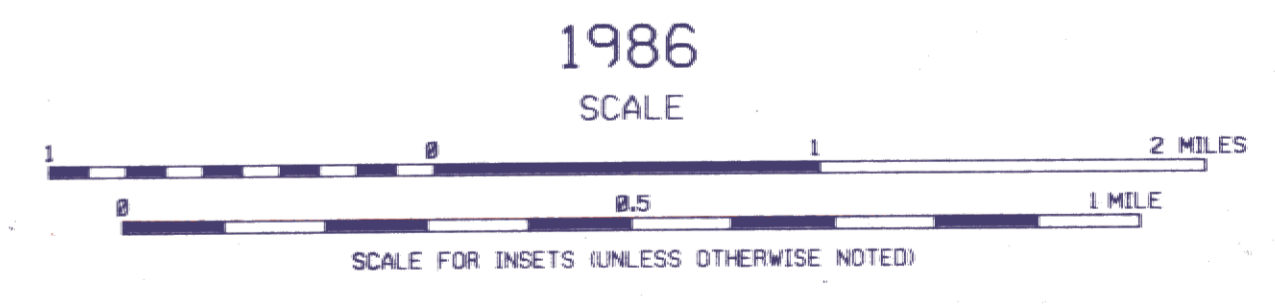
- DAM

**ROAD SURFACE TYPES**

- STATE SURFACED
- OTHER SURFACED
- STATE GRAVEL
- OTHER GRAVEL
- SOIL SURFACED
- GRADED AND DRAINED
- UNIMPROVED
- PRIMITIVE

VERMONT  
GENERAL HIGHWAY MAP  
TOWN OF WATERFORD

PREPARED BY THE  
VERMONT AGENCY OF TRANSPORTATION  
PLANNING DIVISION  
IN COOPERATION WITH THE  
U.S. DEPARTMENT OF TRANSPORTATION  
FEDERAL HIGHWAY ADMINISTRATION



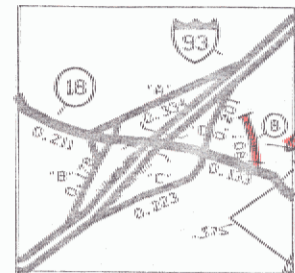
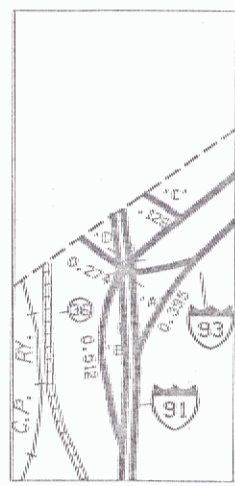
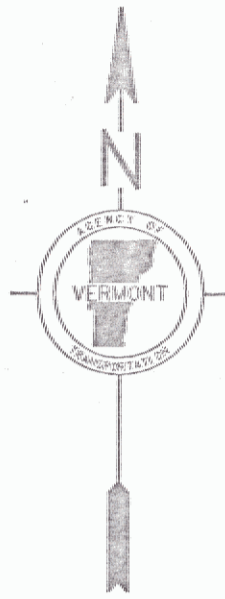


E620,000

E640,000

E660,000

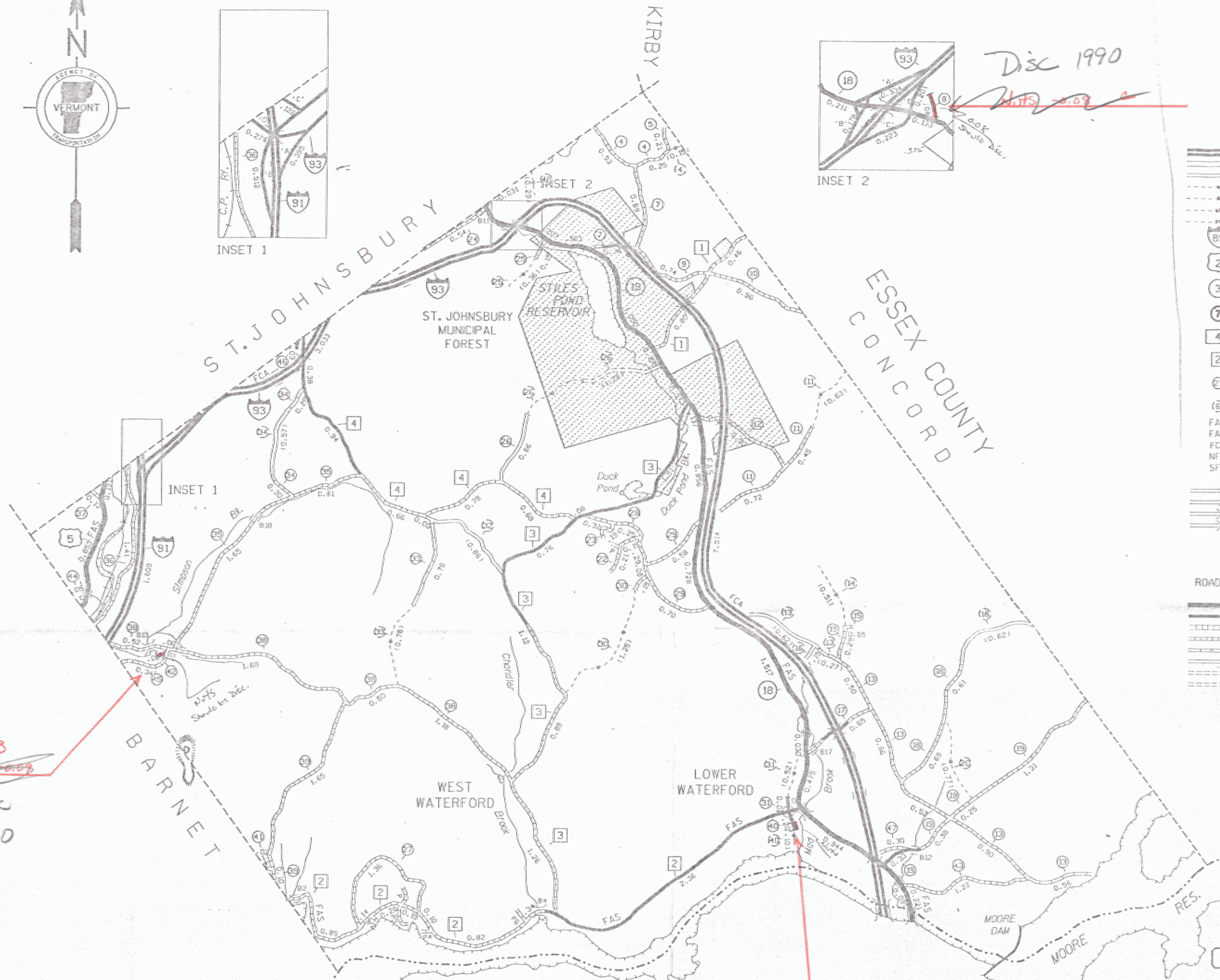
E680,000



Disc 1990

1989  
NJTS

TOWN HWY NO.	LENGTH IN MILES	CLASS 3	CLASS 4
10	0.960		
11	1.170	( 0.630)	
12	0.900		
13	3.140	( 0.890)	
14		( 0.510)	
15	0.340		
16		( 0.150)	
17	0.650		
18	1.300	( 0.620)	
19	2.270		
20		( 0.770)	
22	0.360		
23	0.190		
24	0.540		
25	0.150	( 0.360)	
26	0.660	( 1.280)	
27	1.360		
28	0.860		
29	1.360		
30	0.150	( 1.250)	
31	0.080	( 0.520)	
32		( 0.860)	
33	0.850	( 0.780)	
34	0.550	( 0.570)	
35	2.260		
36	1.410		
37	0.130		
38	3.950		
39	1.750		
4	0.780	( 0.150)	
10	0.200	( 0.100)	
41	0.020		
42	0.090		
43	1.220		
44	0.050		
45	0.350		
46	0.030		
47	0.300		
18		( 0.290)	
5	0.210		
7	1.050		
8	0.080		
9	0.740		
TOTAL	32.460	9.730	



- HIGHWAYS**
- INTERSTATE
  - STATE HIGHWAY SYSTEM
  - TOWN HIGHWAY SYSTEM
  - IMPASSABLE OR UNTRAVELLED
  - DISCONTINUED
  - LEGAL TRAIL
  - FOOT TRAIL
  - INTERSTATE NUMBERED ROUTE
  - U.S. NUMBERED ROUTE
  - STATE NUMBERED ROUTE
  - INTERCHANGE NUMBER
  - CLASS 1 TOWN HIGHWAY
  - CLASS 2 TOWN HIGHWAY
  - CLASS 3 TOWN HIGHWAY
  - CLASS 4 TOWN HIGHWAY
  - FAP FEDERAL AID PRIMARY HIGHWAY SYSTEM
  - FAS FEDERAL AID SECONDARY HIGHWAY SYSTEM
  - FCA FULLY CONTROLLED ACCESS
  - NFH NATIONAL FOREST HIGHWAY
  - SFH STATE FOREST HIGHWAY

- NATURAL FEATURES**
- SINGLE LINE STREAM
  - OPEN WATER
  - SWAMP

- OTHER TRANSPORTATION**
- RAILROAD
  - AIRPORT TERMINAL

- POLITICAL SUBDIVISIONS**
- STATE BOUNDARY
  - COUNTY BOUNDARY
  - TOWN BOUNDARY
  - CITY BOUNDARY
  - VILLAGE BOUNDARY
  - UNLAW CONTACT BOUNDARY
  - FALL LINE

- ROAD SURFACE TYPES**
- STATE SURFACED
  - OTHER SURFACED
  - STATE GRAVEL
  - OTHER GRAVEL
  - SOIL SURFACED
  - GRAVEL AND GRAVEL
  - UNIMPROVED
  - PRIMITIVE

- MISCELLANEOUS**
- DAM

Disc 1990

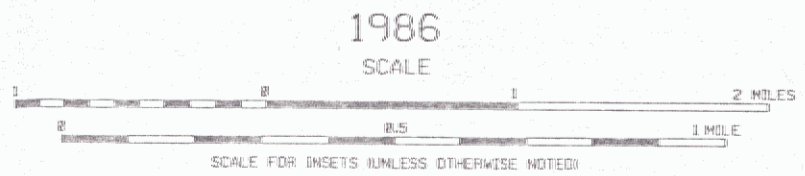
**FIELD INVENTORY MAP**  
 Date: 9/89  
 Party Chief: JHK  
 For Classification Checks

**MILEAGE SUMMARY**

TOWN HIGHWAYS:	0.000
TOTAL, CLASS 1 TOWN HWYS.	
TOWN HIGHWAYS:	
1	1.260
2	5.190
3	5.620
4	3.440
TOTAL, CLASS 2 TOWN HWYS.	15.510
TOWN HIGHWAYS:	
TOTAL, CLASS 3 TOWN HWYS.	32.460
TOWN HWYS.	47.970
IGHWAYS:	
TERSTATE HWY. NO. 91	1.608
TERSTATE HWY. NO. 93	10.547
TERSTATE RAMPS	2.243
TOTAL, INTERSTATE HWYS.	14.398
ATE HWY. 18	7.622
ATE HWY. 5	1.091
TOTAL, NON-INTERSTATE HWYS.	8.713
TOTAL, STATE HWYS.	23.111
TRAVELLED HWYS., FEB. 10, 1989.	71.081
CLUDES CLASS 4 MILEAGE)	

VERMONT  
 GENERAL HIGHWAY MAP  
 TOWN OF WATERFORD

PREPARED BY THE  
 VERMONT AGENCY OF TRANSPORTATION  
 PLANNING DIVISION  
 IN COOPERATION WITH THE  
 U.S. DEPARTMENT OF TRANSPORTATION  
 FEDERAL HIGHWAY ADMINISTRATION



E620,000

E640,000

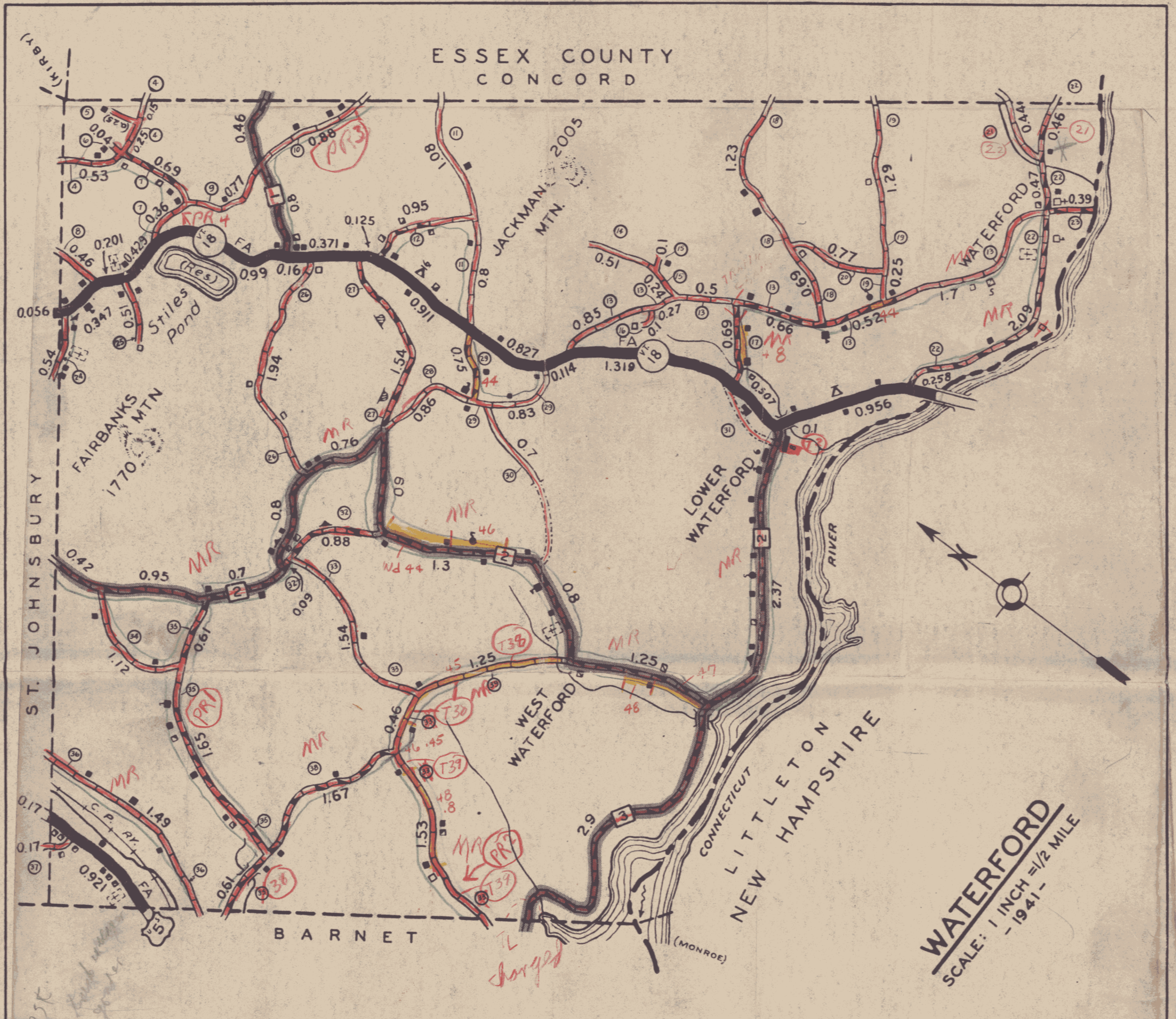
E660,000

E680,000

N700,000

N680,000

N660,000



**WATERFORD**  
 SCALE: 1 INCH = 1/2 MILE  
 - 1941 -

**LEGEND**

- |  |                                       |  |                       |
|--|---------------------------------------|--|-----------------------|
|  | U S NUMBERED ROUTE                    |  | PAVED ROAD            |
|  | STATE HIGHWAY                         |  | SURFACE TREATED ROAD  |
|  | NUMBERED STATE AID HWY.               |  | GRAVEL ROAD           |
|  | STATE AID HWY. WITH SELECTED TOWN NO. |  | GRADED & DRAINED ROAD |
|  | FEDERAL AID HIGHWAY                   |  | UNIMPROVED ROAD       |
|  | TOWN HIGHWAY                          |  | PRIMITIVE ROAD        |
|  | FARM UNIT                             |  | UNTRAVELED ROAD       |
|  | DWELLING (OTHER THAN FARM)            |  | CHURCH                |
|  | SCHOOL                                |  | CAMP                  |
|  | BUSINESS                              |  | CEMETERY              |
|  | TRAIL                                 |  | PRIVATE ROAD          |
- NOTE: VACANT CULTURAL FEATURES SHOWN IN OUTLINE FORM.

TOWN HIGHWAY.....	41.92	MILES
STATE AID HWY. NO. 1.....	1.26	"
STATE AID HWY. NO. 2.....	10.35	"
STATE AID HWY. NO. 3.....	2.90	"
STATE AID HWY. NO. ....		"
TOTAL STATE AID.....	14.51	"
STATE HIGHWAY NO. 18.....	7.571	"
STATE HIGHWAY NO. US5.....	1.091	"
STATE HIGHWAY NO. ....		"
TOTAL STATE HWY.....	<u>8.662</u>	"
TOTAL ALL SYSTEMS....	<u>65.092</u>	MILES

March 1954 Mileage Report changes.



**WATERFORD**  
 SCALE: 1 INCH = 1/2 MILE  
 - 1949 -

LEGEND

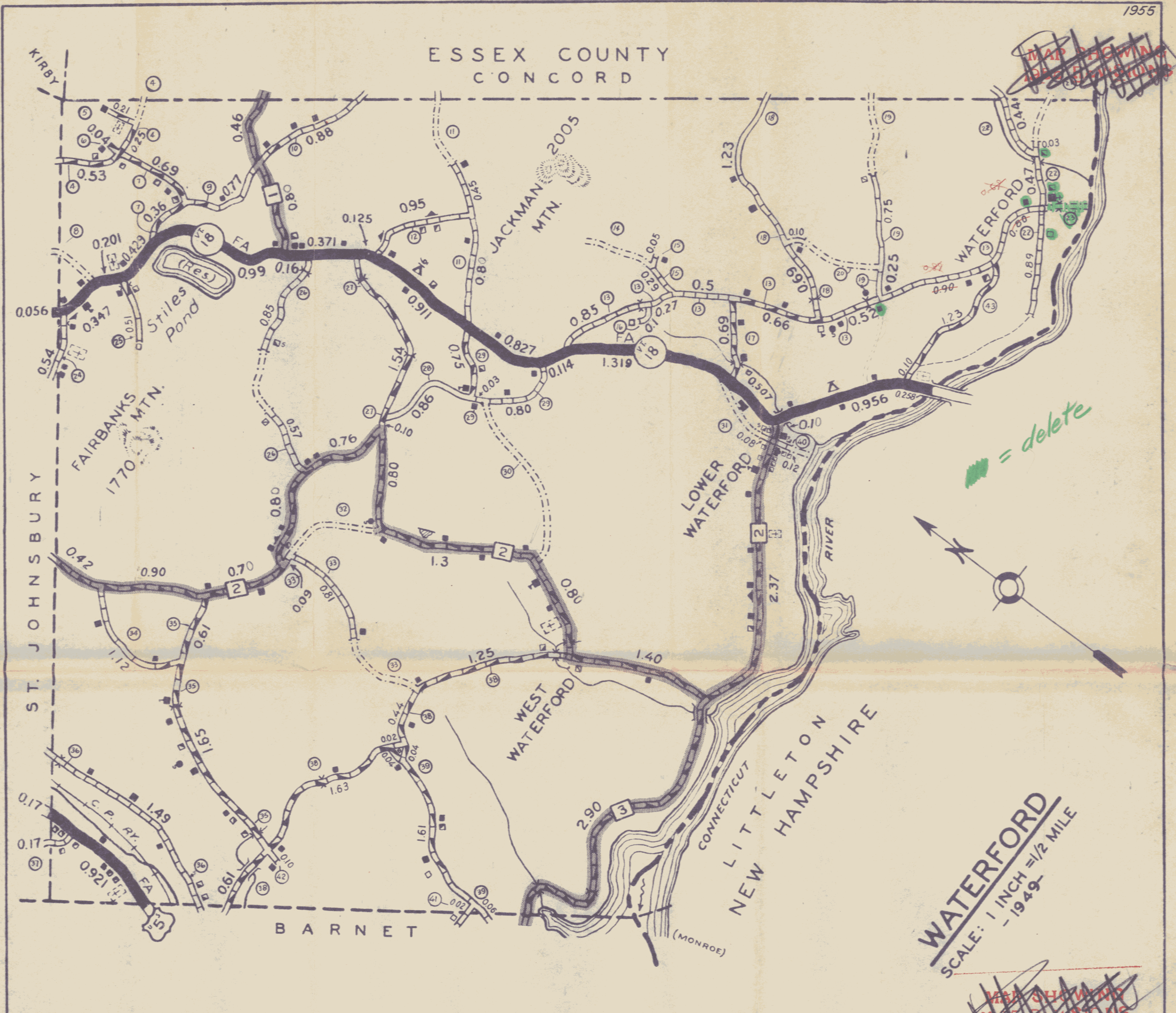
- U.S. NUMBERED ROUTE
- STATE HIGHWAY
- NUMBERED STATE AID HWY.
- STATE AID HWY. WITH SELECTED TOWN NO.
- FEDERAL AID HIGHWAY
- TOWN HIGHWAY
- FARM UNIT
- DWELLING (OTHER THAN FARM)
- SCHOOL
- BUSINESS
- PAVED ROAD
- SURFACE TREATED ROAD
- GRAVEL ROAD
- SOIL SURFACE (2nd CLASS GRAVEL)
- GRADED AND DRAINED ROAD
- UNIMPROVED ROAD
- PRIMITIVE ROAD
- UNTRAVELED ROAD
- CAMP
- CHURCH
- CEMETERY
- TRAIL
- PRIVATE ROAD

NOTE: VACANT CULTURAL FEATURES SHOWN IN OUTLINE FORM.

BRIDGES:  
 \* SPAN 4' THRU 20'  
 \* SPAN OVER 20'

TOWN HIGHWAY.....	36.12	MILES	36.25
STATE AID HWY. NO. 1.....	1.26	"	
STATE AID HWY. NO. 2.....	10.35	"	
STATE AID HWY. NO. 3.....	2.90	"	
STATE AID HWY. NO. ....		"	
TOTAL STATE AID.....	14.51	"	
STATE HIGHWAY NO. 18.....	7.569	"	
STATE HIGHWAY NO. US5.....	1.091	"	
STATE HIGHWAY NO. ....		"	
TOTAL STATE HWY. ....	8.660	"	
TOTAL ALL SYSTEMS.....	59.290	MILES	59.420

WATERFORD



= delete

**WATERFORD**  
 SCALE: 1 INCH = 1/2 MILE  
 - 1949 -

~~MAP SHOWN TO  
 1935 R.A. 781045~~

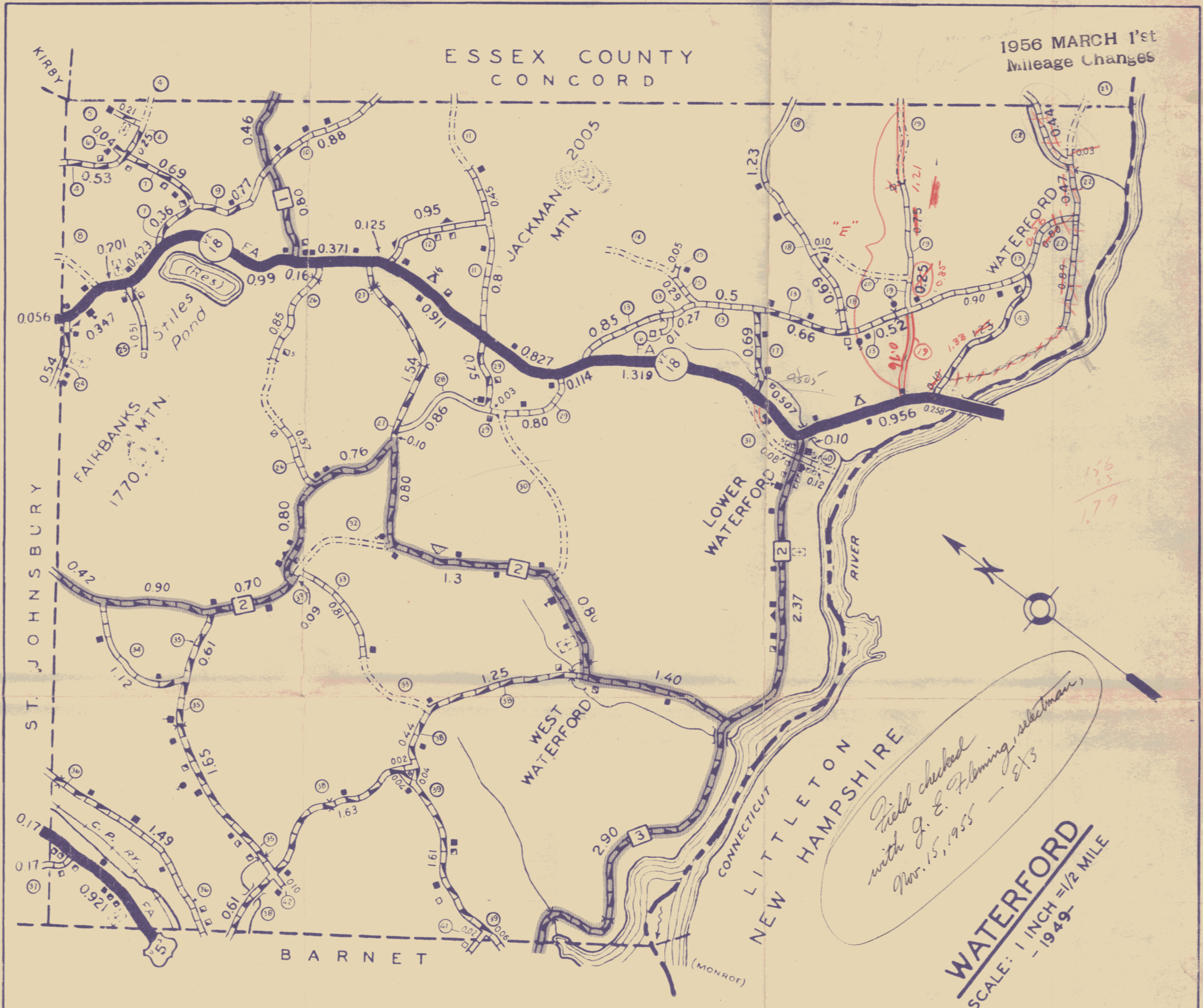
LEGEND

- |  |   |  |                                 |
|--|---|--|---------------------------------|
|  | U.S. NUMBERED ROUTE                             |  | PAVED ROAD                      |
|  | STATE HIGHWAY                                   |  | SURFACE TREATED ROAD            |
|  | NUMBERED STATE AID HWY.                         |  | GRAVEL ROAD                     |
|  | STATE AID HWY. WITH SELECTED TOWN NO.           |  | SOIL SURFACE (2nd CLASS GRAVEL) |
|  | FEDERAL AID HIGHWAY                             |  | GRADED AND DRAINED ROAD         |
|  | TOWN HIGHWAY                                    |  | UNIMPROVED ROAD                 |
|  | FARM UNIT                                       |  | PRIMITIVE ROAD                  |
|  | DWELLING (OTHER THAN FARM)                      |  | UNTRAVELED ROAD                 |
|  | SCHOOL  |  | CAMP                            |
|  | BUSINESS  |  | CHURCH                          |
|  | VACANT CULTURAL FEATURES SHOWN IN OUTLINE FORM. |  | CEMETERY                        |
|  | PRIVATE ROAD                                    |  | TRAIL                           |

TOWN HIGHWAY.....	36.25	MILES
STATE AID HWY. NO. 1.....	1.26	"
STATE AID HWY. NO. 2.....	10.35	"
STATE AID HWY. NO. 3.....	2.90	"
STATE AID HWY. NO. ....		"
TOTAL STATE AID.....	14.51	"
STATE HIGHWAY NO. 18.....	7.569	"
STATE HIGHWAY NO. US5.....	1.091	"
STATE HIGHWAY NO. ....		"
TOTAL STATE HWY.....	8.660	"
TOTAL ALL SYSTEMS...	59.420	MILES

BRIDGES:  
 \* SPAN 4' THRU 20'  
 \* SPAN OVER 20'

1956 MARCH 1<sup>st</sup>  
Mileage Changes



*Field checked  
with G. E. Fleming, selectman,  
Nov. 15, 1955 - ETS*

**WATERFORD**  
SCALE: 1 INCH = 1/2 MILE  
- 1949 -

*1956 March 1<sup>st</sup>  
Mileage Changes*

*(Tracing has been changed)*

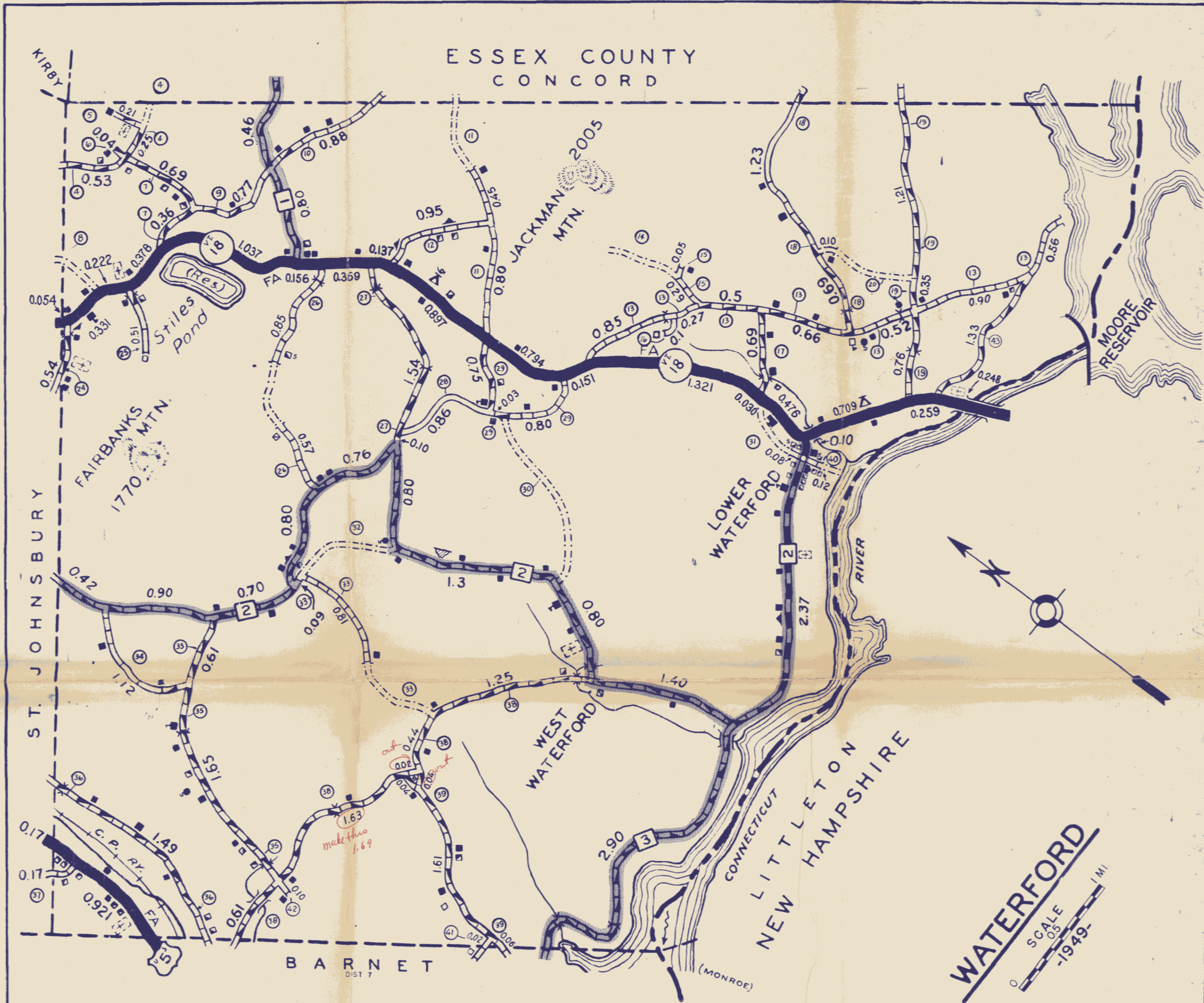
**LEGEND**

- |  |  |  |                                 |
|--|--|--|---------------------------------|
|  | U S NUMBERED ROUTE                       |  | PAVED ROAD                      |
|  | STATE HIGHWAY                            |  | SURFACE TREATED ROAD            |
|  | NUMBERED STATE AID HWY.                  |  | GRAVEL ROAD                     |
|  | STATE AID HWY. WITH<br>SELECTED TOWN NO. |  | SOIL SURFACE (2nd CLASS GRAVEL) |
|  | FEDERAL AID HIGHWAY                      |  | GRADED AND DRAINED ROAD         |
|  | TOWN HIGHWAY                             |  | UNIMPROVED ROAD                 |
|  | FARM UNIT                                |  | PRIMITIVE ROAD                  |
|  | DWELLING (OTHER THAN FARM)               |  | UNTRAVELED ROAD                 |
|  | SCHOOL                                   |  | CAMP                            |
|  | BUSINESS                                 |  | CHURCH                          |
|  |  |  | CEMETERY                        |
|  |  |  | TRAIL                           |
|  |  |  | PRIVATE ROAD                    |
- NOTE VACANT CULTURAL FEATURES SHOWN IN OUTLINE FORM.

TOWN HIGHWAY	35.50	MILES
STATE AID HWY. NO. 1	1.26	"
STATE AID HWY. NO. 2	10.35	"
STATE AID HWY. NO. 3	2.90	"
STATE AID HWY. NO.		"
TOTAL STATE AID	14.51	"
STATE HIGHWAY NO. 18	7.569	"
STATE HIGHWAY NO. US5	1.091	"
STATE HIGHWAY NO.		"
TOTAL STATE HWY.	8.660	"
TOTAL ALL SYSTEMS	59.420	MILES
	58.670	

SUMMARY OF TOWN HIGHWAYS

TOWN HWY. NO.	LENGTH IN MILES
1	0.78
5	3.21
3	0.04
7	1.95
8	UNT.
9	0.77
10	0.88
11	1.25
12	0.95
13	4.26
14	UNT.
15	0.84
16	0.40
17	0.69
18	1.92
19	2.62
20	0.40
21	NONE
22	NONE
23	NONE
24	0.54
25	0.51
26	1.42
27	1.64
28	0.86
29	1.58
30	UNT.
31	0.28
32	UNT.
33	0.90
34	1.42
35	2.26
36	1.49
37	0.47
38	3.95
39	1.75
40	0.42
41	0.02
42	0.40
43	1.63
TOTAL	35.50



LEGEND

- |                                       |                                 |
|---------------------------------------|---------------------------------|
| U S NUMBERED ROUTE                    | PAVED ROAD                      |
| STATE HIGHWAY                         | SURFACE TREATED ROAD            |
| NUMBERED STATE AID HWY.               | GRAVEL ROAD                     |
| STATE AID HWY. WITH SELECTED TOWN NO. | SOIL SURFACE (2nd CLASS GRAVEL) |
| FEDERAL AID HIGHWAY                   | GRADED AND DRAINED ROAD         |
| TOWN HIGHWAY                          | UNIMPROVED ROAD                 |
| FARM UNIT                             | PRIMITIVE ROAD                  |
| DWELLING (OTHER THAN FARM)            | UNTRAVELED ROAD                 |
| SCHOOL                                | CAMP                            |
| BUSINESS                              | CHURCH                          |
|                                       | CEMETERY                        |
|                                       | TRAIL                           |
|                                       | PRIVATE ROAD                    |

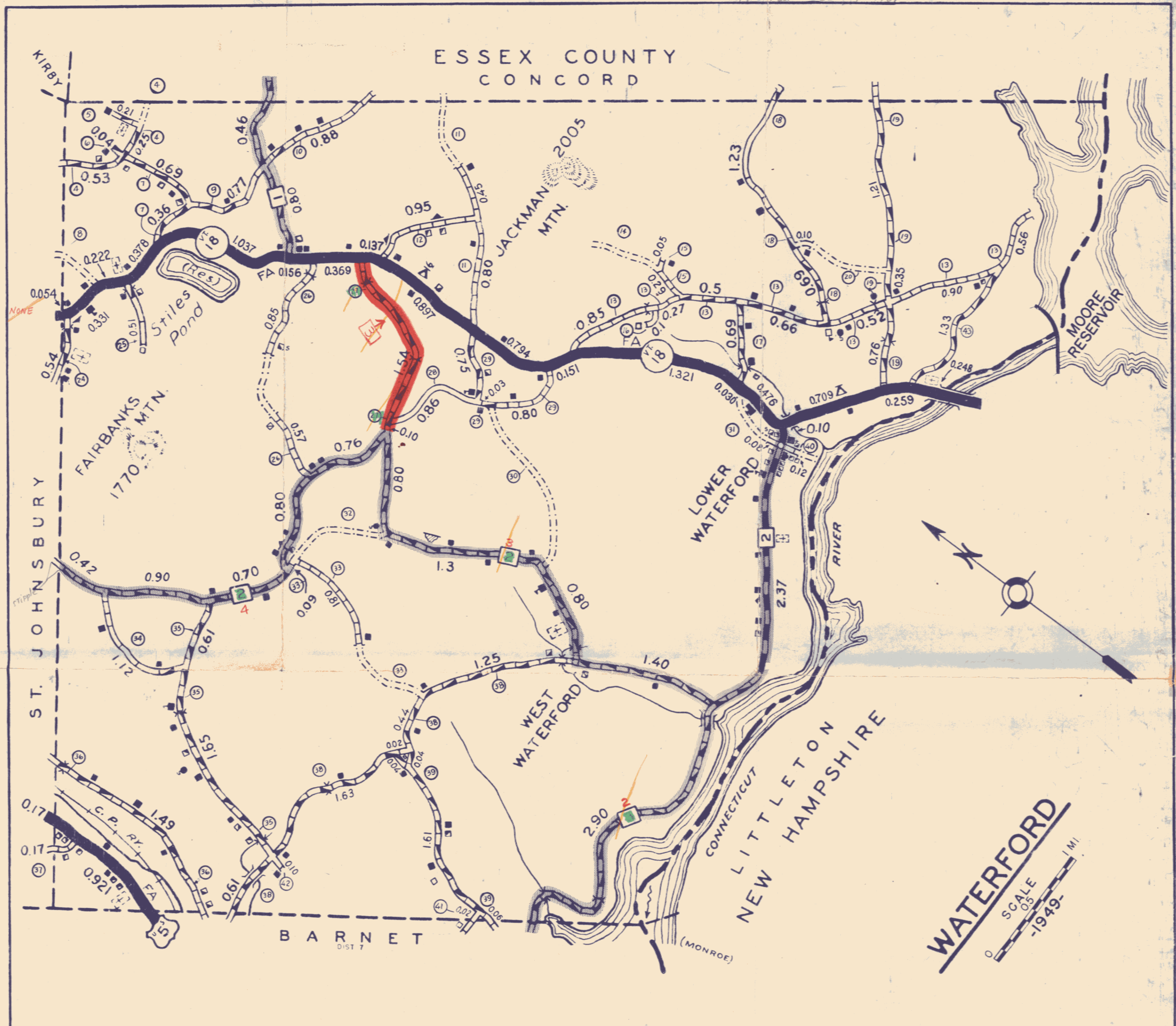
NOTE: VACANT CULTURAL FEATURES SHOWN IN OUTLINE FORM.

TOWN HIGHWAY.....	35.50 MILES
STATE AID HWY. NO. 1.....	1.26 "
STATE AID HWY. NO. 2.....	10.35 "
STATE AID HWY. NO. 3.....	2.90 "
STATE AID HWY. NO. ....	"
TOTAL STATE AID.....	14.51 "
STATE HIGHWAY NO. 18.....	7.569 "
STATE HIGHWAY NO. US5.....	1.091 "
STATE HIGHWAY NO. ....	"
TOTAL STATE HWY.....	8.660 "
TOTAL ALL SYSTEMS...	58.670 MILES

NOTE: THE MILEAGES SHOWN ON THIS MAP ARE CORRECT TO MARCH 15, 1959.

SUMMARY OF TOWN HIGHWAYS

TOWN HWY. NO.	LENGTH IN MILES
1	0.78
5	3.21
6	0.04
7	1.05
8	UNT.
9	0.77
10	0.48
11	1.25
12	0.95
13	4.26
14	UNT.
15	0.84
16	0.40
17	0.69
18	1.87
19	2.62
20	0.40
21	NONE
22	NONE
23	NONE
24	0.54
25	0.51
26	1.42
27	1.42
28	0.86
29	1.68
30	UNT.
31	0.28
32	UNT.
33	0.90
34	1.42
35	2.96
36	1.49
37	0.47
38	3.95
39	1.75
40	0.42
41	0.07
42	0.40
43	1.83
TOTAL	33.96



LEGEND

- |                                       |                                 |
|---------------------------------------|---------------------------------|
| U S NUMBERED ROUTE                    | PAVED ROAD                      |
| STATE HIGHWAY                         | SURFACE TREATED ROAD            |
| NUMBERED STATE AID HWY.               | GRAVEL ROAD                     |
| STATE AID HWY. WITH SELECTED TOWN NO. | SOIL SURFACE (2nd CLASS GRAVEL) |
| FEDERAL AID HIGHWAY                   | GRADED AND DRAINED ROAD         |
| TOWN HIGHWAY                          | UNIMPROVED ROAD                 |
| FARM UNIT                             | PRIMITIVE ROAD                  |
| DWELLING (OTHER THAN FARM)            | UNTRAVELED ROAD                 |
| SCHOOL                                | CAMP                            |
| BUSINESS                              | CHURCH                          |
|                                       | CEMETERY                        |
|                                       | TRAIL                           |
|                                       | PRIVATE ROAD                    |
- BRIDGES:  
 SPAN 4' THRU 20'  
 SPAN OVER 20'

NOTE: VACANT CULTURAL FEATURES SHOWN IN OUTLINE FORM.

TOWN HIGHWAY.....	33.96	MILES
STATE AID HWY. NO. 1.....	1.26	"
STATE AID HWY. NO. 2.....	10.55	" 5.37
STATE AID HWY. NO. 3.....	2.80	" 5.94
STATE AID HWY. NO. 4.....	3.58	"
TOTAL STATE AID.....	14.51	" 16.15
STATE HIGHWAY NO. 18.....	7.569	"
STATE HIGHWAY NO. US 5.....	1.091	"
STATE HIGHWAY NO. ....		"
TOTAL STATE HWY.....	8.660	"
TOTAL ALL SYSTEMS.....	58.670	MILES

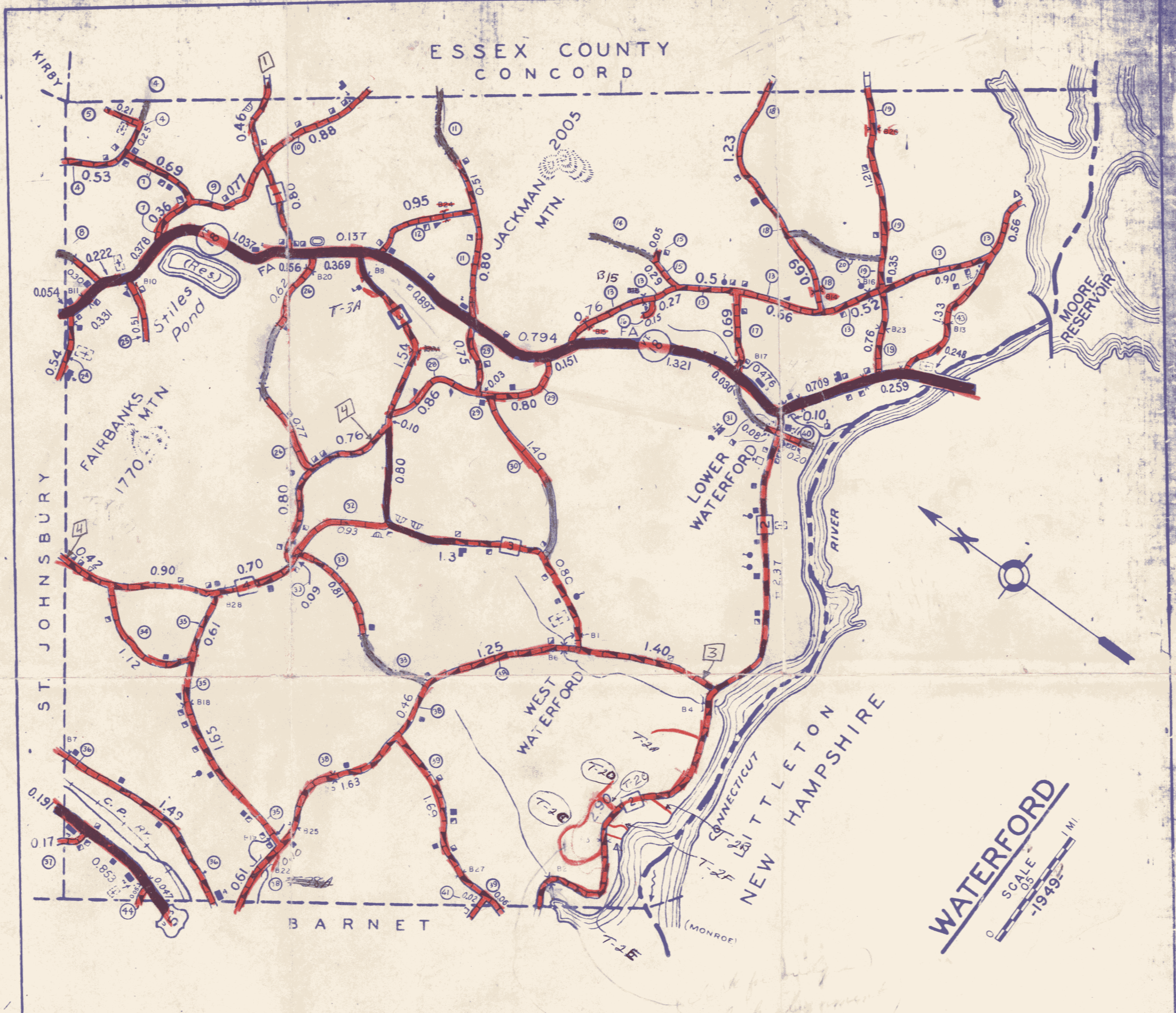
NOTE: THE MILEAGES SHOWN ON THIS MAP ARE CORRECT TO MARCH 15, 1961.

REVISED:

1944	1945	1950	19	19
Rev.	Rev.	SM		

SUMMARY OF TOWN HIGHWAYS

TOWN HWY NO.	LENGTH IN MILES
4	0.78
5	0.21
6	NONE
7	6.01
8	0.30
9	0.77
10	0.88
11	1.31
12	0.95
13	4.17
14	UNT.
15	0.84
16	0.15
17	0.69
18	1.92
19	2.32
20	UNT.
21	NONE
22	NONE
23	NONE
24	0.54
25	0.51
26	1.39
27	NONE
28	0.95
29	1.58
30	1.40
31	0.28
32	0.93
33	0.90
34	1.42
35	2.96
36	1.49
37	0.47
38	3.95
39	1.75
40	0.20
41	0.02
42	0.10
43	1.33
44	0.05
TOTAL	36.47



LEGEND

- |                                       |                                 |
|---------------------------------------|---------------------------------|
| U.S. NUMBERED ROUTE                   | PAVED ROAD                      |
| STATE HIGHWAY                         | SURFACE TREATED ROAD            |
| NUMBERED STATE AID HWY.               | GRAVEL ROAD                     |
| STATE AID HWY. WITH SELECTED TOWN NO. | SOIL SURFACE (2nd CLASS GRAVEL) |
| FEDERAL AID HIGHWAY                   | GRADED AND DRAINED ROAD         |
| TOWN HIGHWAY                          | UNIMPROVED ROAD                 |
| FARM UNIT                             | PRIMITIVE ROAD                  |
| DWELLING (OTHER THAN FARM)            | UNTRAVELED ROAD                 |
| SCHOOL                                | LODGE                           |
| BUSINESS                              | CHURCH                          |
| PRIVATE ROAD                          | CEMETERY                        |
| SEASONAL DWELLING                     | TRAIL                           |
- NOTE: VACANT CULTURAL FEATURES SHOWN IN OUTLINE FORM.

TOWN HIGHWAY.....	36.47 MILES
STATE AID HWY. NO. 1.....	1.26 "
STATE AID HWY. NO. 2.....	5.37 "
STATE AID HWY. NO. 3.....	5.94 "
STATE AID HWY. NO. 4.....	3.58 "
TOTAL STATE AID.....	16.15 "
STATE HIGHWAY NO. 18.....	7.569 "
STATE HIGHWAY NO. US5.....	1.091 "
STATE HIGHWAY NO. ....	"
TOTAL STATE HWY.....	8.660 "
TOTAL ALL SYSTEMS...	61.280 MILES

NOTE: THE MILEAGES SHOWN ON THIS MAP ARE CORRECT TO MARCH 15, 1968

REVISED	1944	1945	1950	19	19	19
	Rev	Rev	Sm			

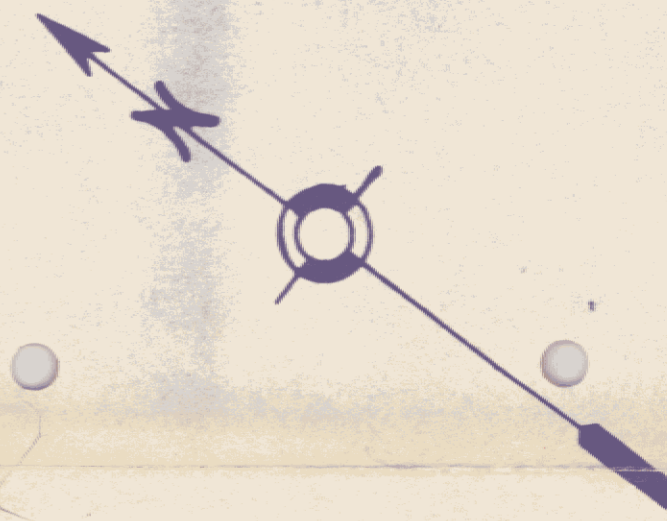
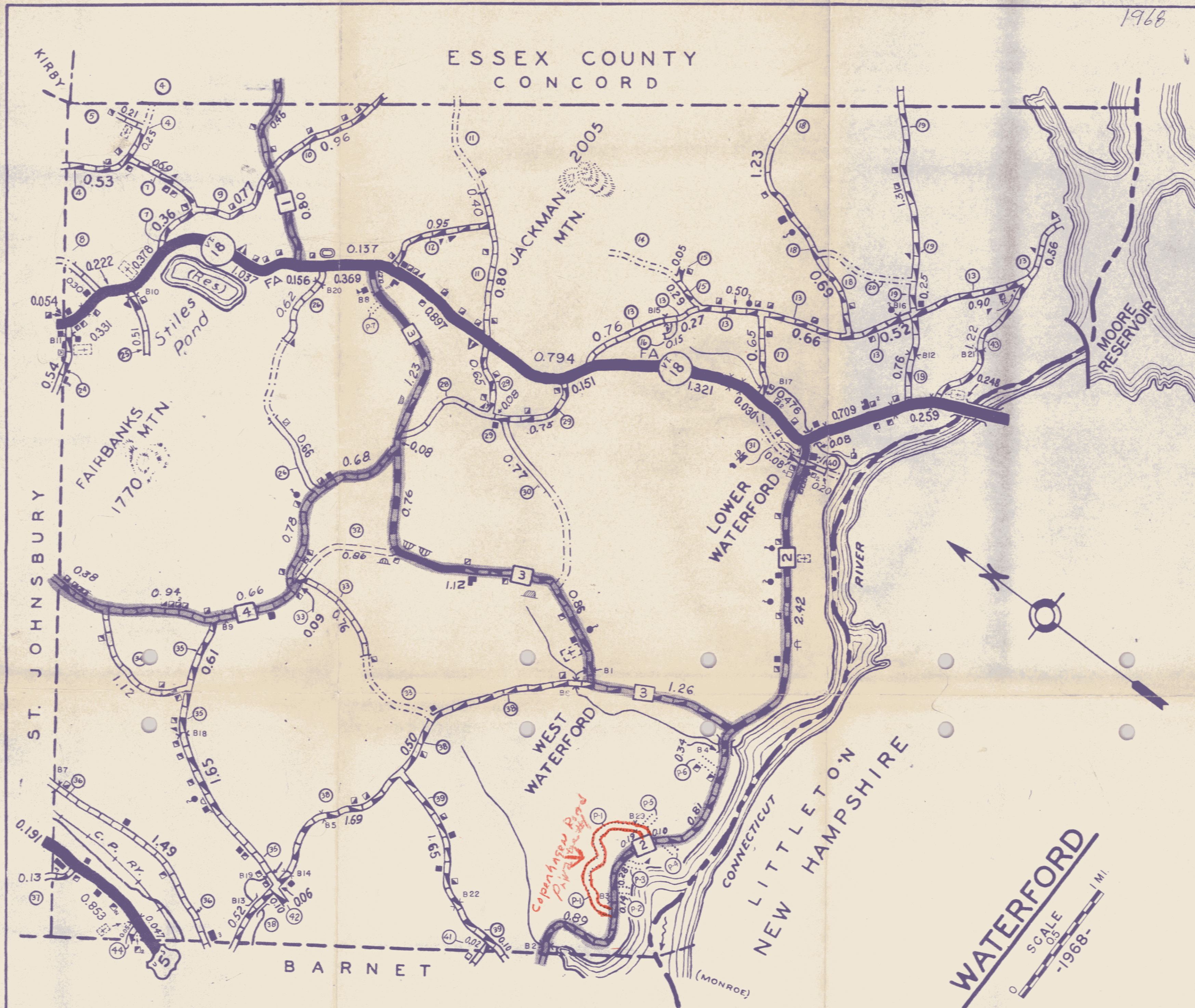


1968

ESSEX COUNTY  
CONCORD

SUMMARY OF TOWN HIGHWAYS

TOWN HWY. NO.	LENGTH IN MILES
4	0.78
5	0.21
6	NONE
7	1.05
8	0.30
9	0.77
10	0.96
11	1.20
12	0.95
13	4.17
14	UNT.
15	0.54
16	0.15
17	0.65
18	1.92
19	2.32
20	UNT.
21	NONE
22	NONE
23	NONE
24	0.51
25	0.54
26	1.28
27	NONE
28	0.86
29	1.48
30	0.77
31	0.68
32	0.86
33	0.85
34	1.42
35	2.26
36	1.49
37	0.13
38	3.95
39	1.75
40	0.20
41	0.02
42	0.40
43	1.22
44	0.05
TOTAL	35.29



LEGEND

- |                                       |                                 |
|---------------------------------------|---------------------------------|
| U.S. NUMBERED ROUTE                   | PAVED ROAD                      |
| STATE HIGHWAY                         | SURFACE TREATED ROAD            |
| NUMBERED STATE AID HWY.               | GRAVEL ROAD                     |
| STATE AID HWY. WITH SELECTED TOWN NO. | SOIL SURFACE (2nd CLASS GRAVEL) |
| FEDERAL AID HIGHWAY                   | GRADED AND DRAINED ROAD         |
| TOWN HIGHWAY                          | UNIMPROVED ROAD                 |
| FARM UNIT                             | PRIMITIVE ROAD                  |
| DWELLING (OTHER THAN FARM)            | UNTRAVELED ROAD                 |
| SCHOOL                                | SEASONAL DWELLING               |
| BUSINESS                              | CEMETERY                        |
|                                       | CHURCH                          |
|                                       | TRAIL                           |
|                                       | BRIDGES:                        |
|                                       | <span 4' THRU 20'               |
|                                       | <span OVER 20'                  |


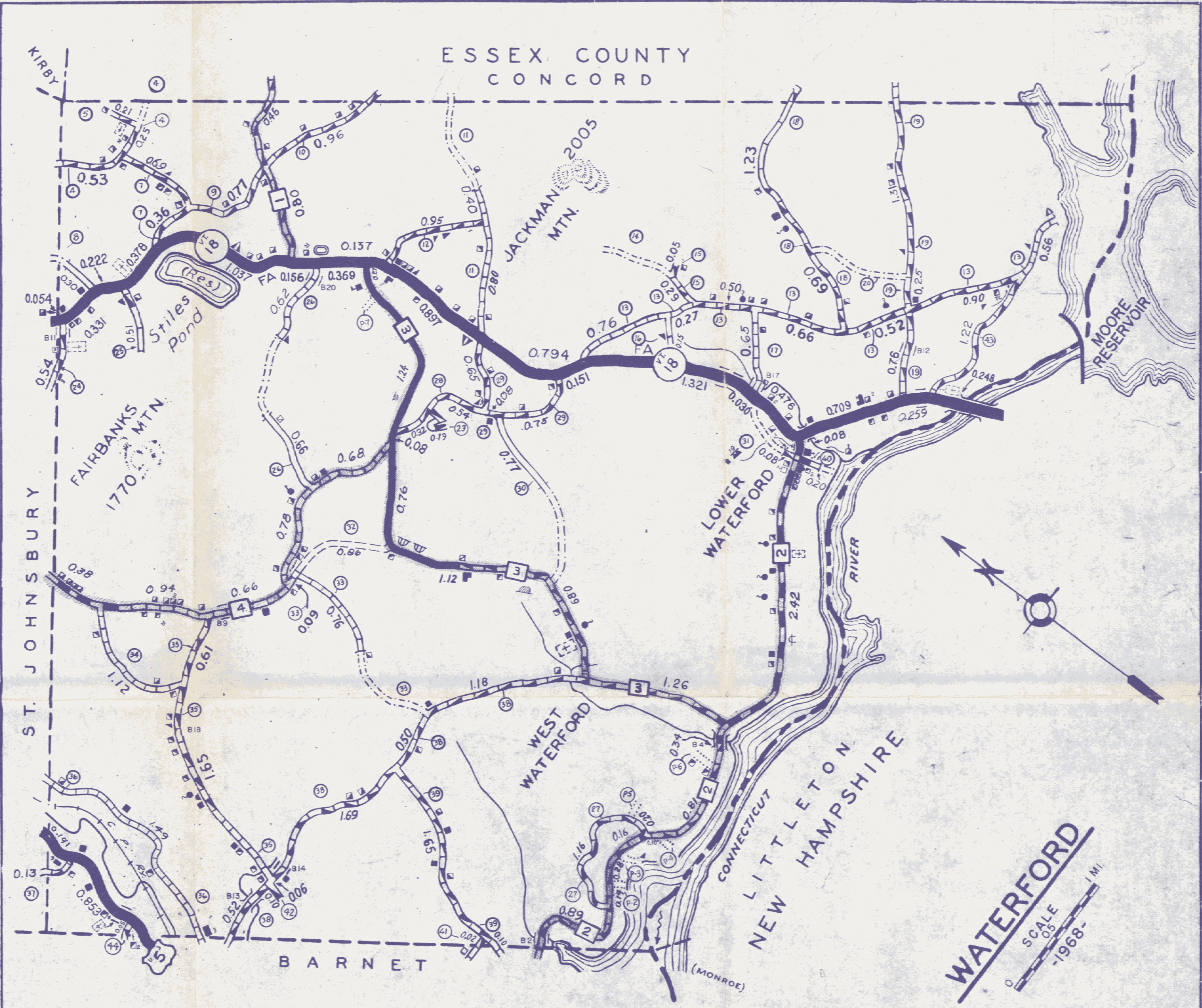
NOTE: VACANT CULTURAL FEATURES SHOWN IN OUTLINE FORM. PRIVATE ROAD

TOWN HIGHWAY.....	35.29	MILES
STATE AID HWY. NO. 1.....	1.26	"
STATE AID HWY. NO. 2.....	5.22	"
STATE AID HWY. NO. 3.....	5.62	"
STATE AID HWY. NO. 4.....	3.44	"
TOTAL STATE AID.....	15.54	"
STATE HIGHWAY NO. 18.....	7.569	"
STATE HIGHWAY NO. US5.....	1.091	"
STATE HIGHWAY NO. ....		"
TOTAL STATE HWY.....	8.660	"
TOTAL ALL SYSTEMS...	59.490	MILES

NOTE: THE MILEAGES SHOWN ON THIS MAP ARE CORRECT TO MARCH 15, 1968

SUMMARY OF TOWN HIGHWAYS

TOWN	LENGTH IN MILES
4	0.78
5	0.21
6	NONE
7	1.05
8	0.30
9	0.77
10	0.96
11	1.20
12	0.95
13	4.17
14	UNT.
15	0.34
16	0.15
17	0.65
18	1.92
19	2.32
20	UNT.
21	NONE
22	NONE
23	0.19
24	0.54
25	0.51
26	1.28
27	1.36
28	0.86
29	1.48
30	0.77
31	0.08
32	0.86
33	0.85
34	1.12
35	2.26
36	1.49
37	0.13
38	3.95
39	1.75
40	0.20
41	0.02
42	0.10
43	1.22
44	0.05
TOTAL	36.84



LEGEND

- U S NUMBERED ROUTE
- STATE HIGHWAY
- NUMBERED STATE AID HWY.
- STATE AID HWY. WITH SELECTED TOWN NO.
- FEDERAL AID HIGHWAY
- TOWN HIGHWAY
- FARM UNIT
- DWELLING (OTHER THAN FARM)
- SCHOOL
- BUSINESS
- PAVED ROAD
- SURFACE TREATED ROAD
- GRAVEL ROAD
- SOIL SURFACE (2nd CLASS GRAVEL)
- GRADED AND DRAINED ROAD
- UNIMPROVED ROAD
- PRIMITIVE ROAD
- UNTRAVELED ROAD
- SEASONAL DWELLING
- CEMETERY
- CHURCH
- TRAIL
- PRIVATE ROAD

TOWN HIGHWAY	MILES
TOWN HIGHWAY	36.84
STATE AID HWY. NO. 1	1.26
STATE AID HWY. NO. 2	5.22
STATE AID HWY. NO. 3	5.62
STATE AID HWY. NO. 4	3.44
TOTAL STATE AID	15.54
STATE HIGHWAY NO. 18	7.569
STATE HIGHWAY NO. US5	1.091
STATE HIGHWAY NO.	
TOTAL STATE HWY.	8.660
TOTAL ALL SYSTEMS	61.040

NOTE: VACANT CULTURAL FEATURES SHOWN IN OUTLINE FORM.

NOTE: THE MILEAGES SHOWN ON THIS MAP ARE CORRECT TO MARCH 15, 1973

NOTE  
Inventory date of cultural features: 1968  
Updating of cultural features discontinued mid-1971.

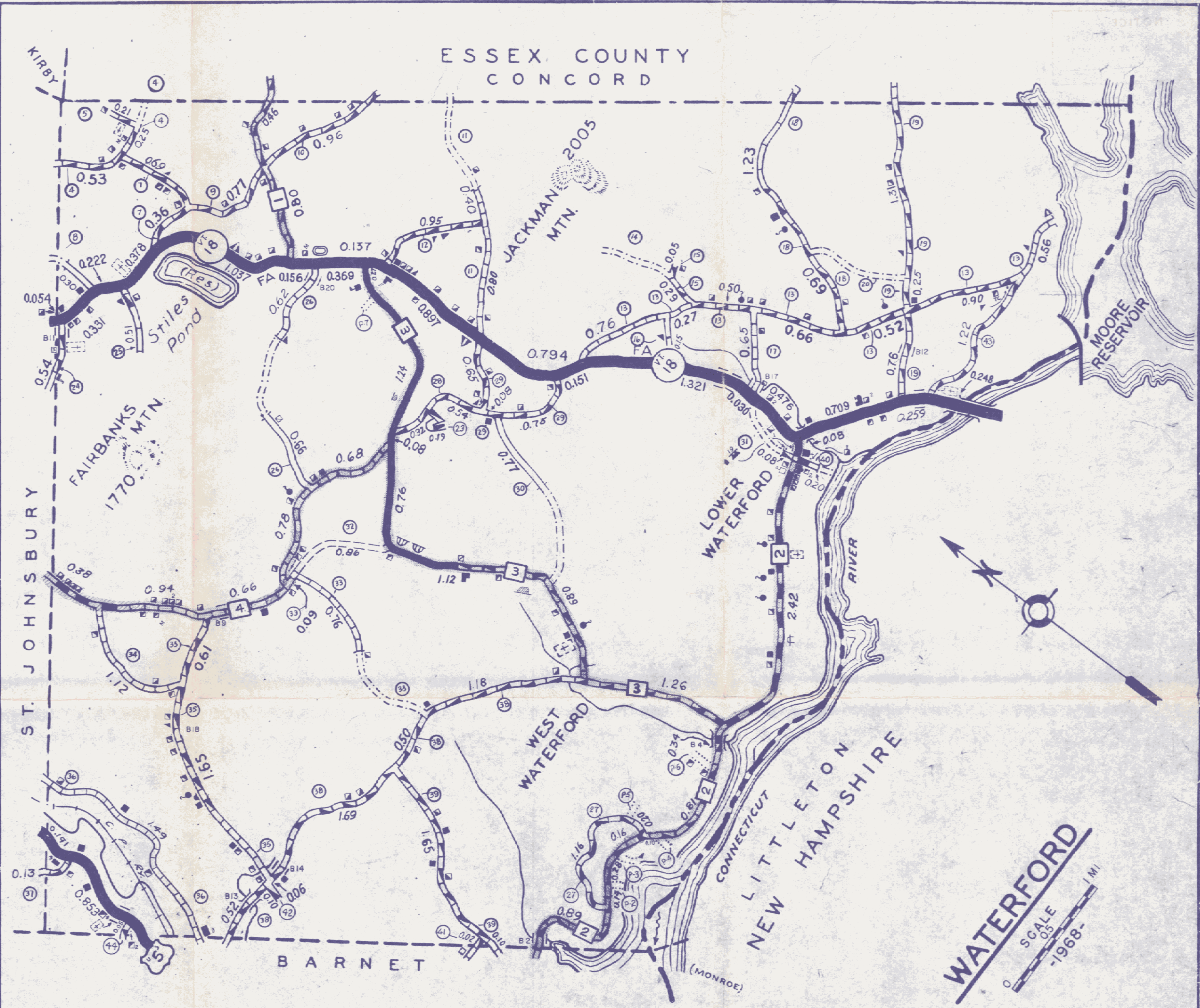
REVISED:

1944	1945	1950	1968	19	19
Rev	Rev	SM			

ESSEX COUNTY  
CONCORD

SUMMARY OF TOWN HIGHWAYS

TOWN HWY. NO.	LENGTH IN MILES
4	0.78
5	0.21
6	NONE
7	1.05
8	0.30
9	0.77
10	0.96
11	1.20
12	0.95
13	4.17
14	UNT.
15	0.34
16	0.15
17	0.65
18	1.92
19	2.32
20	UNT.
21	NONE
22	NONE
23	0.19
24	0.54
25	0.51
26	1.28
27	1.36
28	0.86
29	1.48
30	0.77
31	0.08
32	0.86
33	0.85
34	1.12
35	2.26
36	1.49
37	0.13
38	3.95
39	1.75
40	0.20
41	0.02
42	0.10
43	1.22
44	0.05
TOTAL	36.84



**WATERFORD**  
SCALE 1:50,000  
-1968-

LEGEND

- |                                       |                                 |
|---------------------------------------|---------------------------------|
| U S NUMBERED ROUTE                    | PAVED ROAD                      |
| STATE HIGHWAY                         | SURFACE TREATED ROAD            |
| NUMBERED STATE AID HWY.               | GRAVEL ROAD                     |
| STATE AID HWY. WITH SELECTED TOWN NO. | SOIL SURFACE (2nd CLASS GRAVEL) |
| FEDERAL AID HIGHWAY                   | GRADED AND DRAINED ROAD         |
| TOWN HIGHWAY                          | UNIMPROVED ROAD                 |
| FARM UNIT                             | PRIMITIVE ROAD                  |
| DWELLING (OTHER THAN FARM)            | UNTRAVELED ROAD                 |
| SCHOOL                                | SEASONAL DWELLING               |
| BUSINESS                              | CEMETERY                        |
| PRIVATE ROAD                          | CHURCH                          |
|                                       | TRAIL                           |

TOWN HIGHWAY.....	36.84 MILES
STATE AID HWY. NO. 1.....	1.26 "
STATE AID HWY. NO. 2.....	5.22 "
STATE AID HWY. NO. 3.....	5.62 "
STATE AID HWY. NO. 4.....	3.44 "
TOTAL STATE AID.....	15.54 "
STATE HIGHWAY NO. 18.....	7.569 "
STATE HIGHWAY NO. US5.....	1.091 "
STATE HIGHWAY NO. ....	"
TOTAL STATE HWY.....	8.660 "
TOTAL ALL SYSTEMS.....	61.040 MILES

NOTE: VACANT CULTURAL FEATURES SHOWN IN OUTLINE FORM.

NOTE: THE MILEAGES SHOWN ON THIS MAP ARE CORRECT TO MARCH 15, 1973

NOTE  
Inventory date of cultural features: 1968  
Updating of cultural features discontinued mid-1971.

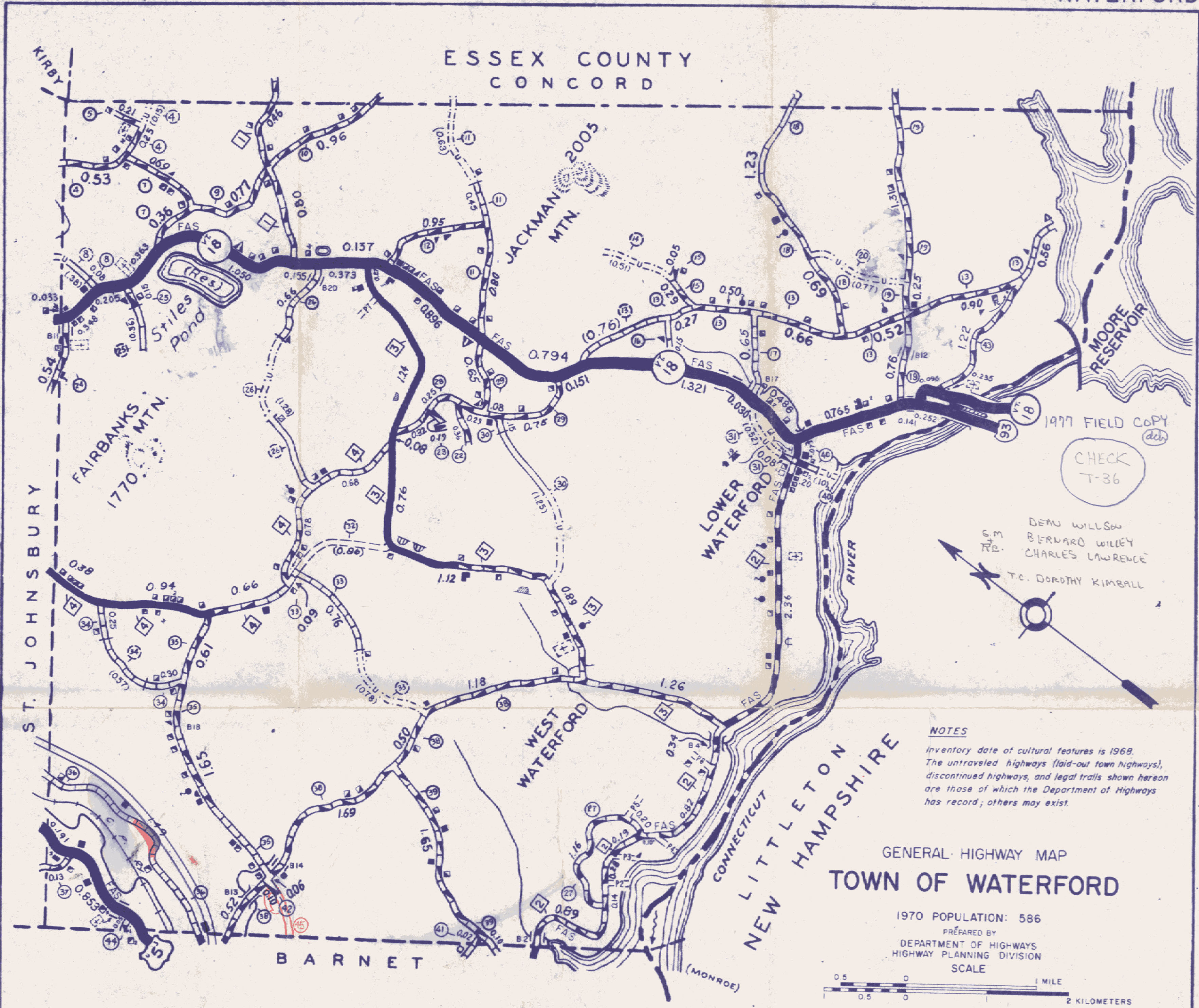
REVISED:

1944	1945	1950	1968	19	19
Rev.	Rev.	SM			

ESSEX COUNTY  
CONCORD

**SUMMARY OF TOWN HIGHWAYS**

TOWN HWY. NO.	LENGTH IN MILES	CLASS
4	0.78	(0.15)
5	0.21	
6		
7	1.05	
8	0.08	(0.38)
9	0.77	
10	0.96	
11	1.25	(0.63)
12	0.95	
13	3.41	(0.76)
14		(0.51)
15	0.34	
16	0.15	
17	0.65	
18	1.92	
19	2.32	
20		(0.77)
21		
22	0.36	
23	0.19	
24	0.54	
25	0.15	(0.36)
26	0.66	(1.28)
27	1.36	
28	0.86	
29	1.48	
30	0.15	(1.25)
31	0.08	(0.52)
32		(0.86)
33	0.85	(0.78)
34	0.55	(0.57)
35	2.26	
36	1.49	
37	0.13	
38	3.95	
39	1.75	
40	0.20	(0.10)
41	0.02	
42	0.10	
43	1.22	
44	0.05	
<b>TOTALS</b>	<b>33.24</b>	<b>(8.92)</b>



**NOTES**  
Inventory date of cultural features is 1968.  
The untraveled highways (laid-out town highways), discontinued highways, and legal trails shown hereon are those of which the Department of Highways has record; others may exist.

GENERAL HIGHWAY MAP  
**TOWN OF WATERFORD**

1970 POPULATION: 586  
PREPARED BY  
DEPARTMENT OF HIGHWAYS  
HIGHWAY PLANNING DIVISION  
SCALE



**LEGEND**

<b>HIGHWAYS</b>	<b>ROAD SURFACE TYPES</b>	<b>MISCELLANEOUS</b>
<ul style="list-style-type: none"> <li>7 DIVIDED HWY., INTERSTATE OR STATE INTERCHANGE NUMBER</li> <li>2-LANE STATE HIGHWAY</li> <li>END OF STATE HIGHWAY</li> <li>TOWN HIGHWAY</li> <li>U UNTRAVELLED ROAD</li> <li>P PRIVATE ROAD AND NUMBER</li> <li>DISCONTINUED HIGHWAY</li> <li>LT LEGAL TRAIL (FORMER TOWN HWY.)</li> <li>FT FOOT TRAIL</li> <li>89 INTERSTATE NUMBERED ROUTE</li> <li>22 U.S. NUMBERED ROUTE</li> <li>STATE NUMBERED ROUTE</li> <li>4 CLASS 1 TOWN HIGHWAY</li> <li>2 CLASS 2 TOWN HIGHWAY</li> <li>21 CLASS 3 TOWN HIGHWAY</li> <li>6 CLASS 4 TOWN HIGHWAY</li> <li>FCA FULLY CONTROLLED ACCESS</li> <li>FAP FEDERAL AID PRIMARY HIGHWAY</li> <li>FAS FEDERAL AID SECONDARY HIGHWAY</li> <li>FAS FEDERAL AID SECONDARY ENDS</li> <li>NFH NATIONAL FOREST HIGHWAY</li> <li>SFH STATE FOREST HIGHWAY</li> </ul>	<ul style="list-style-type: none"> <li>BITUMINOUS MIX, MACADAM MIX, MACADAM PENETRATION, CONCRETE</li> <li>BITUMINOUS CONCRETE, BRICK OR BLOCK</li> <li>SURFACE TREATED GRAVEL</li> <li>GRAVEL</li> <li>SOIL SURFACE (2ND CLASS GRAVEL)</li> <li>GRADED AND DRAINED EARTH</li> <li>UNIMPROVED EARTH</li> <li>PRIMITIVE</li> <li>BRIDGE OR CULVERT (LESS THAN 6' SPAN)</li> <li>BRIDGE OR CULVERT (6' THRU 20' SPAN)</li> <li>BRIDGE (OVER 20' SPAN)</li> <li>HIGHWAY UNDERPASS</li> <li>HIGHWAY OVERPASS</li> <li>COVERED BRIDGE</li> <li>B 10 BRIDGE NUMBER</li> </ul>	<ul style="list-style-type: none"> <li>RAILROAD AND GRADE CROSSING</li> <li>VILLAGE CENTER</li> </ul>
<b>CULTURAL FEATURES</b>		
<ul style="list-style-type: none"> <li>FARM UNIT</li> <li>DWELLING (other than farm)</li> <li>SEASONAL DWELLING</li> <li>MOBILE DWELLING</li> <li>TOWN CLERK'S OFFICE</li> <li>BUSINESS</li> <li>SCHOOL</li> <li>CHURCH</li> <li>POST OFFICE</li> <li>FIRE STATION</li> <li>CEMETERY</li> <li>SANITARY LANDFILL</li> <li>GRAVEL PIT</li> <li>SUGAR HOUSE</li> <li>HALL (T-town, C-community, G-grange, F-fraternal)</li> </ul>		

**MILEAGE SUMMARY**

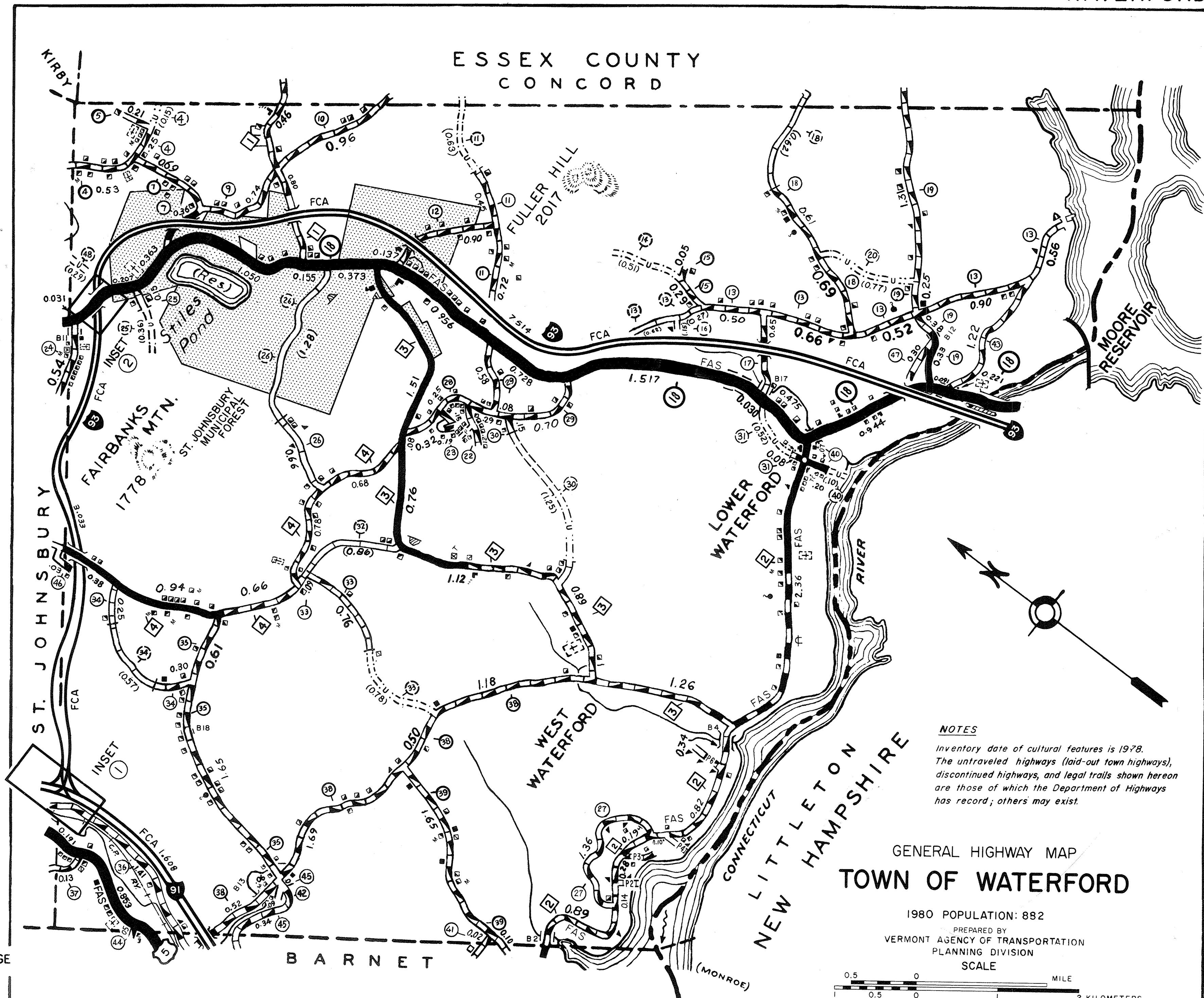
CLASS 1 TOWN HIGHWAYS:	0.000
CLASS 2 TOWN HIGHWAYS:	
NO. 1	1.26
NO. 2	5.19
NO. 3	5.62
NO. 4	3.44
NO.	
TOTAL, CLASS 2 TOWN HWYS.	15.51
CLASS 3 TOWN HIGHWAYS:	
TOTAL, TOWN HWYS.	33.24
STATE HIGHWAYS:	
INTERSTATE HWY. NO. 91	
INTERSTATE RAMPS	
INTERSTATE HWY. NO. 93	0.252
INTERSTATE RAMPS	
TOTAL, INTERSTATE HWYS.	0.252
STATE HWY. U.S. 5	1.091
STATE HWY. VT. 18	7.579
STATE HWY.	
TOTAL, NON-INTERSTATE HWYS.	8.670
TOTAL, STATE HWYS.	8.922
TOTAL TRAVELED HWYS., FEB. 10, 1977	57.672*

\* EXCLUDES CLASS 4 MILEAGE.

ESSEX COUNTY  
CONCORD

SUMMARY OF TOWN HIGHWAYS

TOWN HWY. NO.	LENGTH IN MILES CLASS 3	CLASS 4
4	0.78	(0.15)
5	0.21	
6	—	
7	1.05	
8	0.08	
9	0.74	
10	0.96	
11	1.17	(0.63)
12	0.90	
13	3.14	(0.89)
14	0.51	(0.51)
15	0.34	
16	—	(0.15)
17	0.65	
18	1.30	(0.62)
19	2.27	
20	—	(0.77)
21	—	
22	0.36	
23	0.19	
24	0.54	
25	0.15	(0.36)
26	0.66	(1.28)
27	1.36	
28	0.86	
29	1.36	
30	0.15	(1.25)
31	0.08	(0.52)
32	—	(0.86)
33	0.85	(0.78)
34	0.55	(0.57)
35	2.26	
36	1.4	
37	0.13	
38	3.95	
39	1.75	
40	0.20	(0.10)
41	0.02	
42	0.09	
43	1.22	
44	0.05	
45	0.35	
46	0.03	
47	0.30	
48	—	(0.29)
49	—	
50	—	
TOTALS	32.46	(9.73)

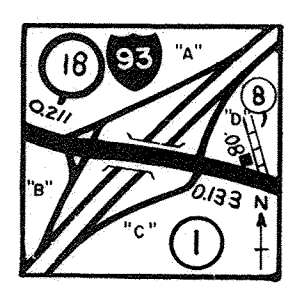
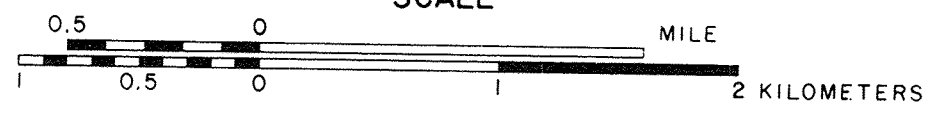


NOTES  
Inventory date of cultural features is 1978.  
The untraveled highways (laid-out town highways), discontinued highways, and legal trails shown hereon are those of which the Department of Highways has record; others may exist.

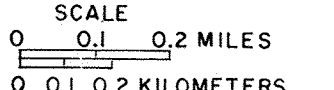
GENERAL HIGHWAY MAP  
TOWN OF WATERFORD

1980 POPULATION: 882

PREPARED BY  
VERMONT AGENCY OF TRANSPORTATION  
PLANNING DIVISION

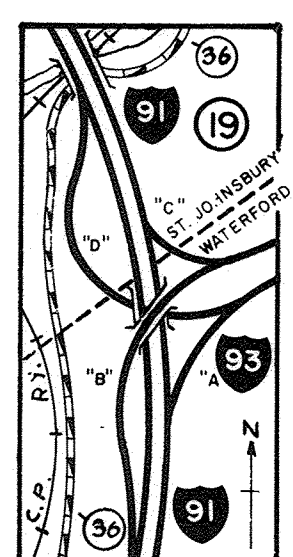


INSET 2




I-93 INTERCHANGE NO. 1

RAMP A	0.334
RAMP B	0.178
RAMP C	0.223
RAMP D	0.201



INSET 1



I-91 INTERCHANGE NO. 19

RAMP A	0.395
RAMP B	0.512
RAMP C	0.126
RAMP D	0.274

HIGHWAYS		ROAD SURFACE TYPES		MISCELLANEOUS	
	DIVIDED HWY., INTERSTATE OR STATE		BITUMINOUS MIX, MACADAM MIX, MACADAM PENETRATION, CONCRETE		RAILROAD AND GRADE CROSSING
	INTERCHANGE NUMBER		BITUMINOUS CONCRETE, BRICK OR BLOCK		VILLAGE CENTER
	2-LANE STATE HIGHWAY		SURFACE TREATED GRAVEL		
	END OF STATE HIGHWAY		GRAVEL		
	TOWN HIGHWAY		SOIL SURFACE (2ND CLASS GRAVEL)		
	UNTRAVELLED ROAD		GRADED AND DRAINED EARTH		
	PRIVATE ROAD AND NUMBER		UNIMPROVED EARTH		
	DISCONTINUED HIGHWAY		PRIMITIVE		
	LEGAL TRAIL (FORMER TOWN HWY.)				
	FOOT TRAIL				
	INTERSTATE NUMBERED ROUTE				
	U.S. NUMBERED ROUTE				
	STATE NUMBERED ROUTE				
	CLASS 1 TOWN HIGHWAY		BRIDGE OR CULVERT (LESS THAN 6' SPAN)		
	CLASS 2 TOWN HIGHWAY		BRIDGE OR CULVERT (6' THRU 20' SPAN)		
	CLASS 3 TOWN HIGHWAY		BRIDGE (OVER 20' SPAN)		
	CLASS 4 TOWN HIGHWAY		HIGHWAY UNDERPASS		
	FCA FULLY CONTROLLED ACCESS		HIGHWAY OVERPASS		
	FAP FEDERAL AID PRIMARY HIGHWAY		COVERED BRIDGE		
	FAS FEDERAL AID SECONDARY HIGHWAY		B 10 BRIDGE NUMBER		
	FAS FEDERAL AID SECONDARY ENDS				
	NFH NATIONAL FOREST HIGHWAY				
	SFH STATE FOREST HIGHWAY				

CULTURAL FEATURES

- FARM UNIT
- DWELLING (other than farm)
- SEASONAL DWELLING
- MOBILE DWELLING
- TOWN CLERK'S OFFICE
- BUSINESS
- SCHOOL
- CHURCH
- POST OFFICE
- FIRE STATION
- CEMETERY
- SANITARY LANDFILL
- GRAVEL PIT
- SUGAR HOUSE
- HALL (T-town, C-community, G-grange, F-fraternal)

MILEAGE SUMMARY

CLASS 1 TOWN HIGHWAYS:		0.000
CLASS 2 TOWN HIGHWAYS:		
NO. 1	1.26	
NO. 2	5.19	
NO. 3	5.62	
NO. 4	3.44	
NO.		
TOTAL, CLASS 2 TOWN HWYS.	15.51	
CLASS 3 TOWN HIGHWAYS:		
TOTAL, TOWN HWYS.	32.46	47.97
STATE HIGHWAYS:		
INTERSTATE HWY. NO. 91	1.608	
INTERSTATE RAMP	1.307	
INTERSTATE HWY. NO. 93	10.547	
INTERSTATE RAMP	0.936	
TOTAL, INTERSTATE HWYS.	14.398	
STATE HWY. U.S. 5	1.091	
STATE HWY. VT. 18	7.622	
STATE HWY.		
TOTAL, NON-INTERSTATE HWYS.	8.713	
TOTAL, STATE HWYS.	23.111	
TOTAL TRAVELED HWYS., FEB. 10, 1986.	71.081*	

\* EXCLUDES CLASS 4 MILEAGE

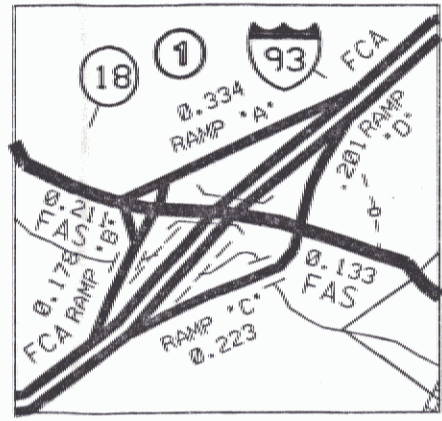
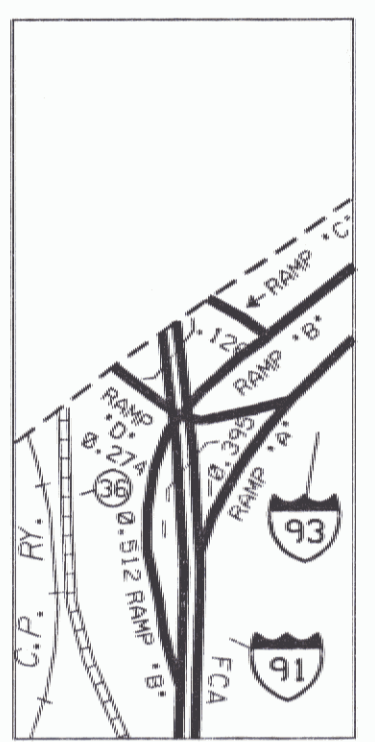

TOWN BOUNDARIES AND ROAD ALIGNMENTS ARE APPROXIMATE

E620+000

E640+000

E660+000

E680+000



TOWN HWY NO.	LENGTH IN MILES	CLASS	CLASS
3		4	
4	0.780	(0.150)	
5	0.210		
7	1.050		
9	0.740		
10	0.960		
11	1.170	(0.630)	
12	0.900		
13	3.140	(0.890)	
14		(0.510)	
15	0.340		
16		(0.150)	
17	0.650		
18	1.300	(0.620)	
19	2.270		
20		(0.770)	
22	0.360		
23	0.190		
24	0.540		
25	0.150	(0.360)	
26	0.660	(1.280)	
27	1.360		
28	0.860		
29	1.360		
30	0.150	(1.250)	
31	0.800	(0.520)	
32		(0.860)	
33	0.850		
34	0.550	(0.570)	
35	2.260		
36	1.410		
37	0.130		
38	3.950		
39	1.750		
* 40	0.080	(0.220)	
41	0.020		
43	1.220		
44	0.050		
45	0.350		
46	0.030		
47	0.300		
48		(0.290)	
TOTAL	32.170	9.070	

\* PORTION(S) OF THESE TOWN HIGHWAYS ARE CLASS 3, BUT ARE FUNCTIONALLY CLASS 4.

MILEAGE SUMMARY

CLASS 1 TOWN HIGHWAYS*		
TOTAL, CLASS 1 TOWN HWYS.		0.000
CLASS 2 TOWN HIGHWAYS*		
NO. 1	1,260	
NO. 2	5,190	
NO. 3	5,620	
NO. 4	3,440	
TOTAL, CLASS 2 TOWN HWYS.		15,510
CLASS 3 TOWN HIGHWAYS*		
TOTAL, CLASS 3 TOWN HWYS.		32,170
TOTAL, TOWN HWYS.		47,680
STATE HIGHWAYS*		
INTERSTATE HWY. NO. 91	1,608	
INTERSTATE HWY. NO. 93	10,547	
INTERSTATE RAMP	2,243	
TOTAL, INTERSTATE HWYS.	14,398	
STATE HWY. 5	1,091	
STATE HWY. 18	7,622	
TOTAL, NON-INTERSTATE HWYS.	8,713	
TOTAL, STATE HWYS.	23,111	
TOTAL, TRAVELLED HWYS., FEB. 10, 1993 (EXCLUDES CLASS 4 MILEAGE)		70,791

E620+000

E640+000

E660+000

E680+000



**HIGHWAYS**

- INTERSTATE
- STATE HIGHWAY SYSTEM
- TOWN HIGHWAY SYSTEM
- IMPASSABLE OR UNTRAVELLED
- DISCONTINUED
- LEGAL TRAIL
- FOOT TRAIL

**ROAD SURFACE TYPES**

- STATE SURFACED
- OTHER SURFACED
- STATE GRAVEL
- OTHER GRAVEL
- SOIL SURFACED
- GRADED AND DRAINED
- UNIMPROVED
- PRIMITIVE

**NATURAL FEATURES**

- SINGLE LINE STREAM
- OPEN WATER
- SWAMP

**OTHER TRANSPORTATION**

- RAILROAD
- AIRPORT TERMINAL

**POLITICAL SUBDIVISIONS**

- STATE BOUNDARY
- COUNTY BOUNDARY
- TOWN BOUNDARY
- CITY BOUNDARY
- VILLAGE BOUNDARY
- URBAN COMPACT BOUNDARY

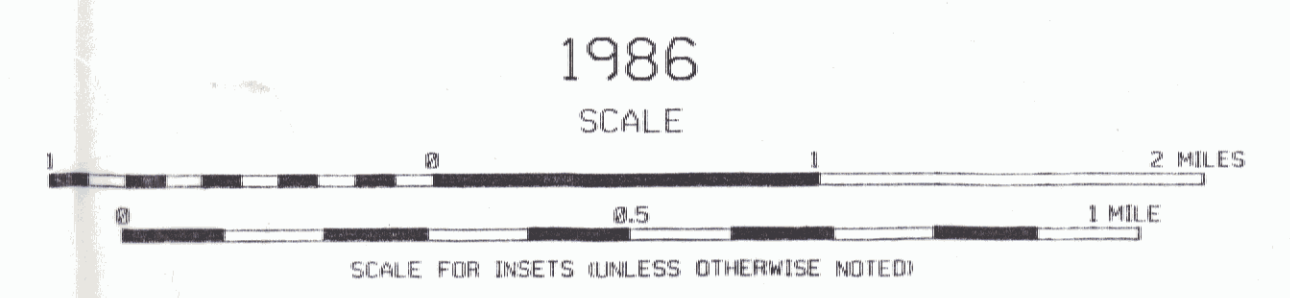
**MISCELLANEOUS**

- DAM

# VERMONT GENERAL HIGHWAY MAP

## TOWN OF WATERFORD

PREPARED BY THE  
 VERMONT AGENCY OF TRANSPORTATION  
 PLANNING DIVISION  
 IN COOPERATION WITH THE  
 U.S. DEPARTMENT OF TRANSPORTATION  
 FEDERAL HIGHWAY ADMINISTRATION



N700,000

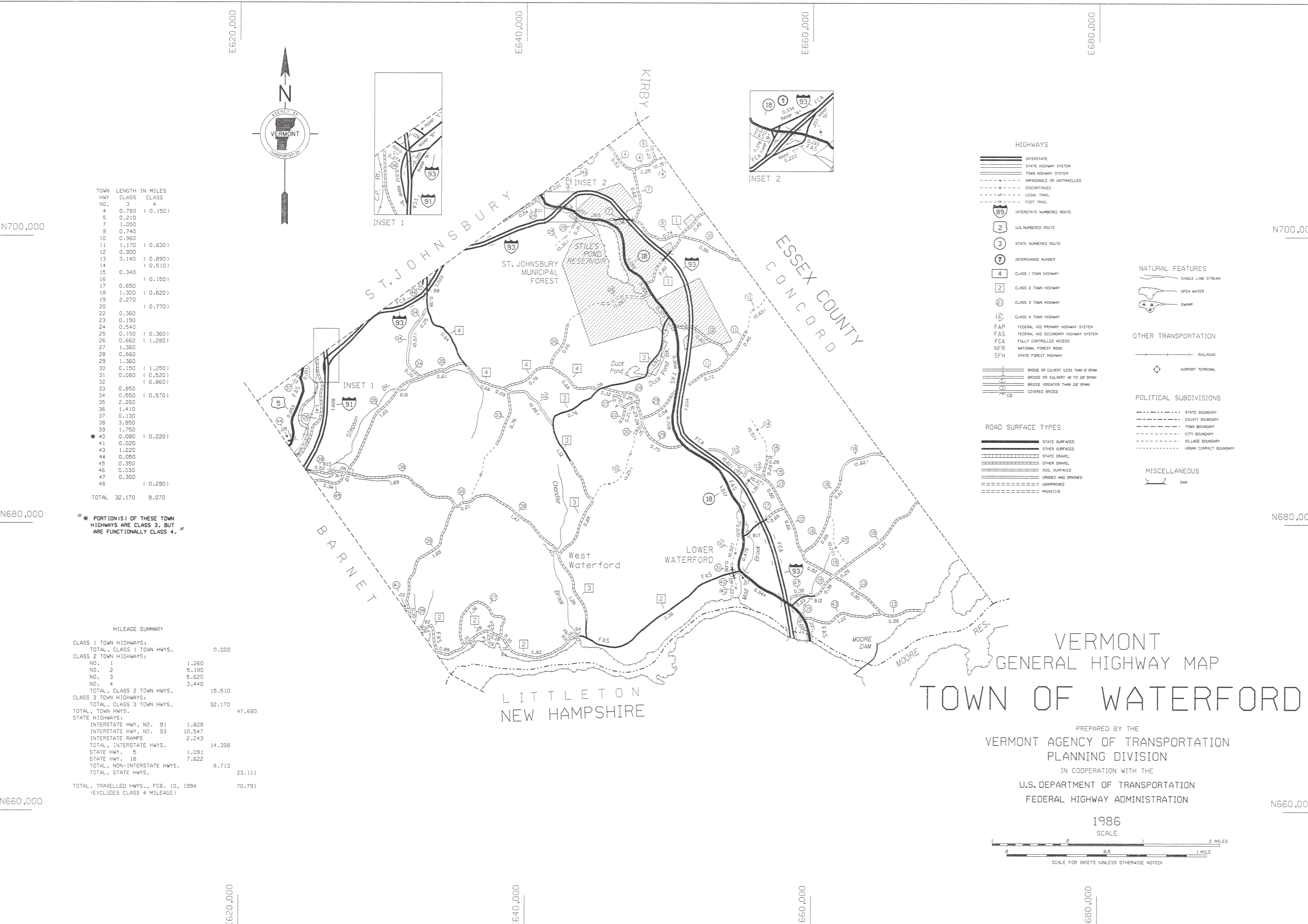
N700,000

N680,000

N680,000

N660,000

N660,000



TOWN HWY NO.	LENGTH IN MILES	CLASS	CLASS
4	0.780	( 0.150)	4
5	0.210		
7	1.050		
9	0.740		
10	0.560		
11	1.170	( 0.630)	
12	0.900		
13	3.140	( 0.890)	
14		( 0.510)	
15	0.340		
16		( 0.150)	
17	0.650		
18	1.300	( 0.620)	
19	2.270		
20		( 0.770)	
22	0.360		
23	0.190		
24	0.540		
25	0.150	( 0.360)	
26	0.660	( 1.280)	
27	1.360		
28	0.860		
29	1.360		
30	0.150	( 1.250)	
31	0.080	( 0.520)	
32		( 0.860)	
33	0.850		
34	0.550	( 0.570)	
35	2.260		
36	1.410		
37	0.130		
38	3.950		
39	1.750		
* 40	0.080	( 0.220)	
41	0.020		
43	1.220		
44	0.050		
45	0.350		
46	0.030		
47	0.300		
48		( 0.290)	
TOTAL	32.170	9.070	

\* PORTION(S) OF THESE TOWN HIGHWAYS ARE CLASS 3, BUT ARE FUNCTIONALLY CLASS 4. \*

MILEAGE SUMMARY	
CLASS 1 TOWN HIGHWAYS:	
TOTAL, CLASS 1 TOWN HWYS.	0.000
CLASS 2 TOWN HIGHWAYS:	
NO. 1	1.260
NO. 2	5.190
NO. 3	5.620
NO. 4	3.440
TOTAL, CLASS 2 TOWN HWYS.	15.510
CLASS 3 TOWN HIGHWAYS:	
TOTAL, CLASS 3 TOWN HWYS.	32.170
TOTAL, TOWN HWYS.	47.680
STATE HIGHWAYS:	
INTERSTATE HWY. NO. 91	1.608
INTERSTATE HWY. NO. 93	10.547
INTERSTATE RAMP	2.243
TOTAL, INTERSTATE HWYS.	14.398
STATE HWY. 5	1.091
STATE HWY. 18	7.622
TOTAL, NON-INTERSTATE HWYS.	8.713
TOTAL, STATE HWYS.	23.111
TOTAL, TRAVELLED HWYS., FEB. 10, 1994 (EXCLUDES CLASS 4 MILEAGE)	70.791

**HIGHWAYS**

- INTERSTATE
- STATE HIGHWAY SYSTEM
- TOWN HIGHWAY SYSTEM
- IMPASSABLE OR UNTRAVELLED
- DISCONTINUED
- LEGAL TRAIL
- FOOT TRAIL

**ROAD SURFACE TYPES**

- STATE SURFACED
- OTHER SURFACED
- STATE GRAVEL
- OTHER GRAVEL
- SOIL SURFACED
- GRADED AND DRAINED
- UNIMPROVED
- PRIMITIVE

**NATURAL FEATURES**

- SINGLE LINE STREAM
- OPEN WATER
- SWAMP

**OTHER TRANSPORTATION**

- RAILROAD
- AIRPORT TERMINAL

**POLITICAL SUBDIVISIONS**

- STATE BOUNDARY
- COUNTY BOUNDARY
- TOWN BOUNDARY
- CITY BOUNDARY
- VILLAGE BOUNDARY
- URBAN COMPACT BOUNDARY

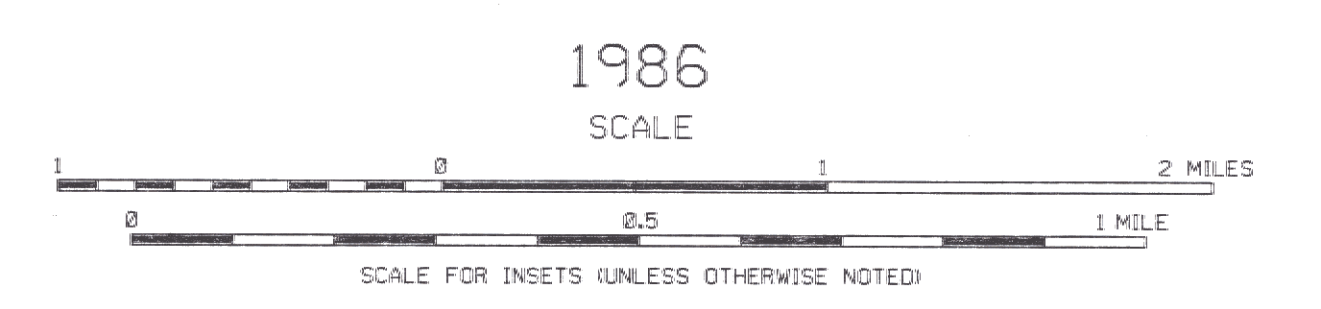
**MISCELLANEOUS**

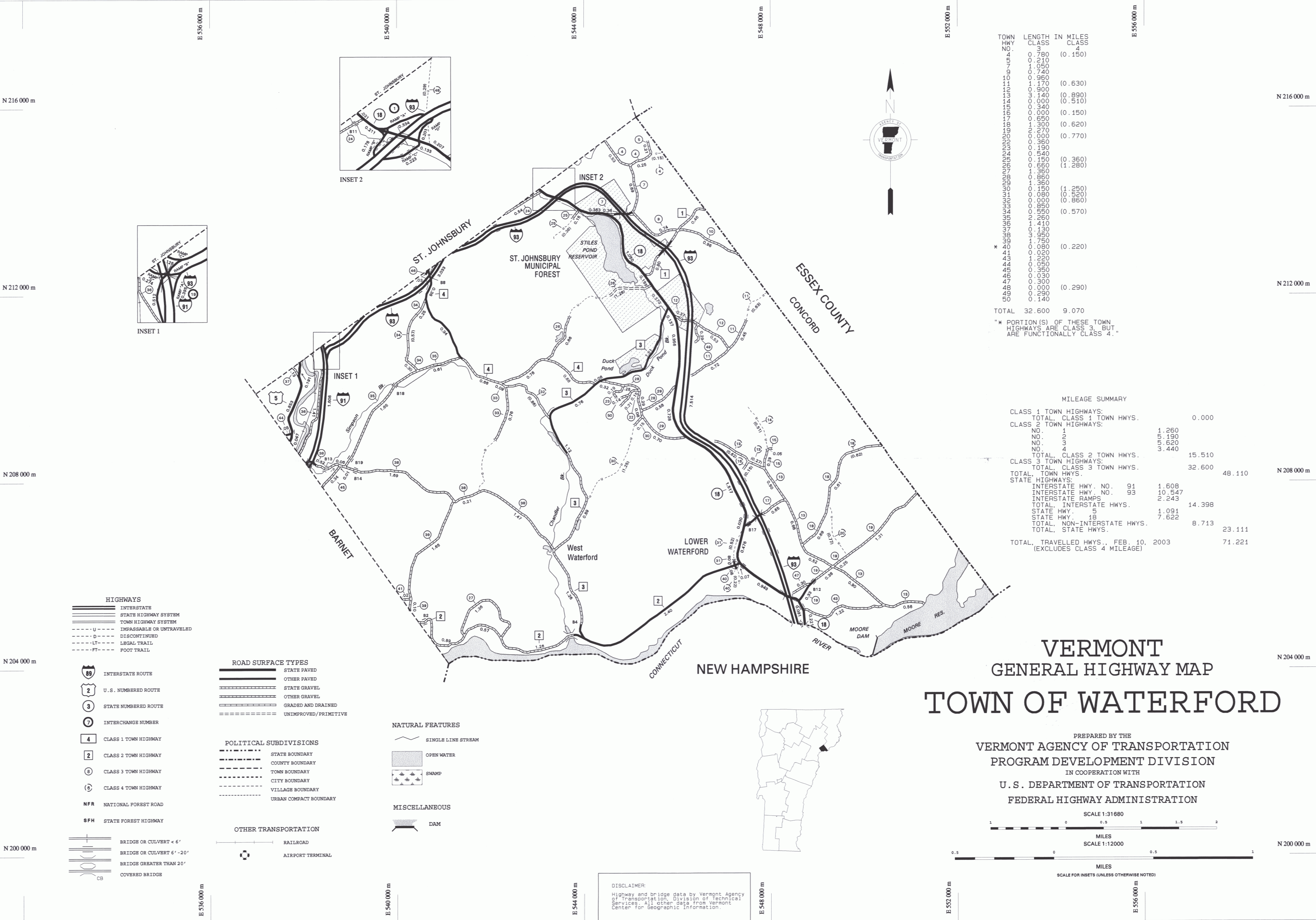
- DAM

# VERMONT GENERAL HIGHWAY MAP

## TOWN OF WATERFORD

PREPARED BY THE  
**VERMONT AGENCY OF TRANSPORTATION  
 PLANNING DIVISION**  
 IN COOPERATION WITH THE  
**U.S. DEPARTMENT OF TRANSPORTATION  
 FEDERAL HIGHWAY ADMINISTRATION**





N 216 000 m

N 212 000 m

N 208 000 m

N 204 000 m

N 200 000 m

E 536 000 m

E 540 000 m

E 544 000 m

E 548 000 m

E 552 000 m

E 556 000 m

E 536 000 m

E 540 000 m

E 544 000 m

E 548 000 m

E 552 000 m

E 556 000 m


N 216 000 m

N 212 000 m

N 208 000 m

N 204 000 m

N 200 000 m



- HIGHWAYS**
- INTERSTATE
  - STATE HIGHWAY SYSTEM
  - TOWN HIGHWAY SYSTEM
  - IMPASSABLE OR UNTRAVELED
  - DISCONTINUED
  - LEGAL TRAIL
  - FOOT TRAIL
- ROAD SURFACE TYPES**
- STATE PAVED
  - OTHER PAVED
  - STATE GRAVEL
  - OTHER GRAVEL
  - GRADED AND DRAINED
  - UNIMPROVED/PRIMITIVE
- NATURAL FEATURES**
- SINGLE LINE STREAM
  - OPEN WATER
  - SWAMP
- MISCELLANEOUS**
- DAM
- POLITICAL SUBDIVISIONS**
- STATE BOUNDARY
  - COUNTY BOUNDARY
  - TOWN BOUNDARY
  - CITY BOUNDARY
  - VILLAGE BOUNDARY
  - URBAN COMPACT BOUNDARY
- OTHER TRANSPORTATION**
- RAILROAD
  - AIRPORT TERMINAL
- LEGEND**
- 89 INTERSTATE ROUTE
  - 2 U. S. NUMBERED ROUTE
  - 3 STATE NUMBERED ROUTE
  - 7 INTERCHANGE NUMBER
  - 4 CLASS 1 TOWN HIGHWAY
  - 2 CLASS 2 TOWN HIGHWAY
  - 8 CLASS 3 TOWN HIGHWAY
  - 6 CLASS 4 TOWN HIGHWAY
  - NFR NATIONAL FOREST ROAD
  - SFH STATE FOREST HIGHWAY
  - BRIDGE OR CULVERT < 6'
  - BRIDGE OR CULVERT 6' - 20'
  - BRIDGE GRABER THAN 20'
  - COVERED BRIDGE

TOWN HWY NO.	LENGTH CLASS	IN MILES CLASS
1	0.780	4
2	0.210	(0.150)
3	1.050	
4	0.740	
5	0.950	
6	1.170	(0.630)
7	0.900	
8	3.140	(0.890)
9	0.000	(0.510)
10	0.340	
11	0.000	(0.150)
12	0.650	
13	1.300	(0.620)
14	0.000	(0.770)
15	0.270	
16	0.190	
17	0.540	(0.360)
18	0.150	(1.280)
19	1.350	
20	0.860	
21	1.360	
22	0.150	(1.250)
23	0.080	(0.520)
24	0.000	(0.860)
25	0.850	
26	0.550	(0.570)
27	2.260	
28	0.410	
29	0.130	
30	3.950	
31	1.750	
32	0.400	(0.220)
33	0.080	
34	1.320	
35	0.050	
36	0.350	
37	0.030	
38	0.300	
39	0.000	(0.290)
40	0.290	
41	0.140	
TOTAL	32.600	9.070

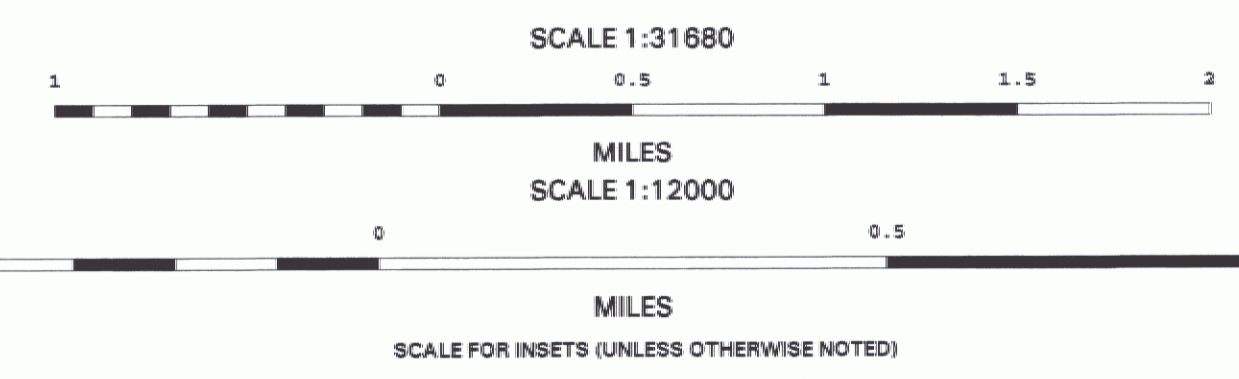
\* PORTION(S) OF THESE TOWN HIGHWAYS ARE CLASS 3, BUT ARE FUNCTIONALLY CLASS 4.

**MILEAGE SUMMARY**

CLASS 1 TOWN HIGHWAYS:		
TOTAL, CLASS 1 TOWN HWYS.		0.000
CLASS 2 TOWN HIGHWAYS:		
NO. 1	1.260	
NO. 2	0.190	
NO. 3	0.620	
NO. 4	3.440	
TOTAL, CLASS 2 TOWN HWYS.		15.510
CLASS 3 TOWN HIGHWAYS:		
TOTAL, CLASS 3 TOWN HWYS.		32.600
TOTAL, TOWN HWYS.		48.110
STATE HIGHWAYS:		
INTERSTATE HWY. NO. 91	1.608	
INTERSTATE HWY. NO. 93	10.547	
INTERSTATE RAMPS	2.243	
TOTAL, INTERSTATE HWYS.		14.398
STATE HWY. 15	1.091	
STATE HWY. 49	7.622	
TOTAL, NON-INTERSTATE HWYS.		8.713
TOTAL, STATE HWYS.		23.111
TOTAL, TRAVELLED HWYS., FEB. 10, 2003		71.221
(EXCLUDES CLASS 4 MILEAGE)		

# VERMONT GENERAL HIGHWAY MAP TOWN OF WATERFORD

PREPARED BY THE VERMONT AGENCY OF TRANSPORTATION PROGRAM DEVELOPMENT DIVISION IN COOPERATION WITH U. S. DEPARTMENT OF TRANSPORTATION FEDERAL HIGHWAY ADMINISTRATION

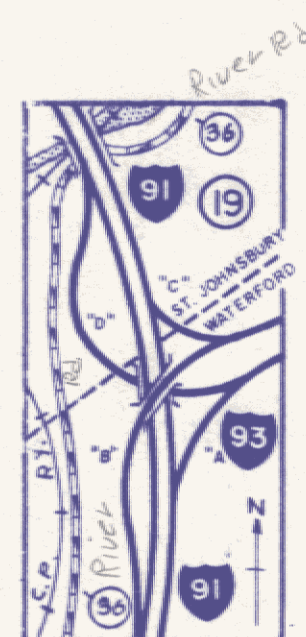
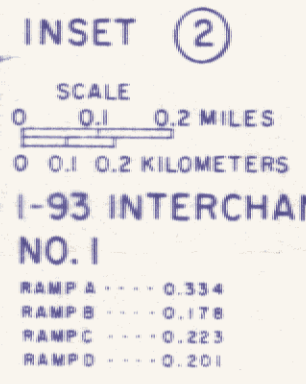
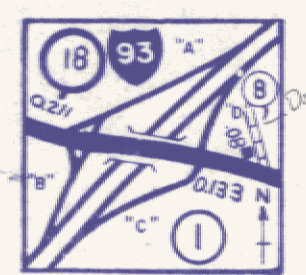
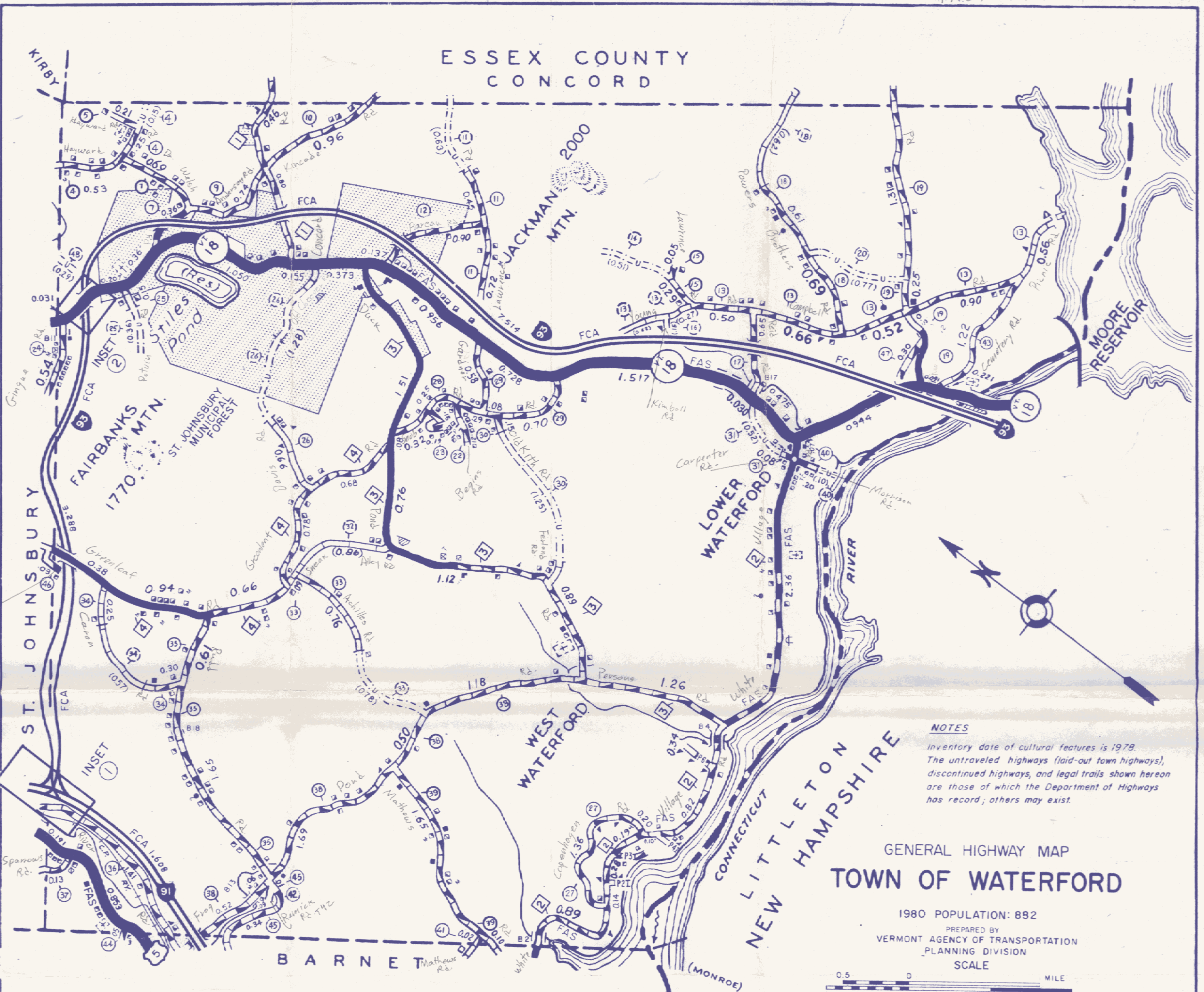


DISCLAIMER: Highway and bridge data by Vermont Agency of Transportation, Division of Technical Services. All other data from Vermont Center for Geographic Information.



**SUMMARY OF TOWN HIGHWAYS**

TOWN HWY NO	LENGTH IN MILES CLASS 3	CLASS 4
4	0.78	(0.15)
5	0.21	
6		
7	1.05	
8	0.08	
9	0.74	
10	0.96	
11	1.17	(0.63)
12	0.90	
13	3.14	
14		(0.51)
15	0.34	
16		(0.15)
17	0.65	
18	1.30	(0.62)
19	2.27	
20		(0.77)
21		
22	0.36	
23	0.19	
24	0.54	
25	0.15	(0.36)
26	0.66	(1.28)
27	1.36	
28	0.86	
29	1.36	
30	0.15	(1.25)
31	0.08	(0.52)
32		(0.86)
33	0.85	(0.78)
34	0.55	(0.57)
35	2.26	
36	1.4	
37	0.13	
38	3.95	
39	1.75	
40	0.20	(0.10)
41	0.02	
42	0.09	
43	1.22	
44	0.05	
45	0.35	
46	0.03	
47	0.30	
48		(0.29)
49		
50		
<b>TOTALS</b>	<b>32.46</b>	<b>(9.73)</b>



**I-91 INTERCHANGE NO. 19**

RAMP A	0.395
RAMP B	0.512
RAMP C	0.126
RAMP D	0.274

**NOTES**  
Inventory date of cultural features is 1978. The untraveled highways (laid-out town highways), discontinued highways, and legal trails shown hereon are those of which the Department of Highways has record; others may exist.

**GENERAL HIGHWAY MAP  
TOWN OF WATERFORD**

1980 POPULATION: 882  
PREPARED BY  
VERMONT AGENCY OF TRANSPORTATION  
PLANNING DIVISION



**LEGEND**

<b>HIGHWAYS</b>	<b>ROAD SURFACE TYPES</b>	<b>MISCELLANEOUS</b>
7 DIVIDED HWY, INTERSTATE OR STATE INTERCHANGE NUMBER	BITUMINOUS MIX, MACADAM MIX, MACADAM PENETRATION, CONCRETE	RAILROAD AND GRADE CROSSING
2-LANE STATE HIGHWAY	BITUMINOUS CONCRETE, BRICK OR BLOCK	VILLAGE CENTER
END OF STATE HIGHWAY	SURFACE TREATED GRAVEL	
TOWN HIGHWAY	GRAVEL	
U UNTRAVELLED ROAD	SOIL SURFACE (2ND CLASS GRAVEL)	
P PRIVATE ROAD AND NUMBER	GRADED AND DRAINED EARTH	
D DISCONTINUED HIGHWAY	UNIMPROVED EARTH	
LT LEGAL TRAIL (FORMER TOWN HWY.)	PRIMITIVE	
FT FOOT TRAIL		
89 INTERSTATE NUMBERED ROUTE	<b>BRIDGES</b>	
22 U.S. NUMBERED ROUTE	BRIDGE OR CULVERT (LESS THAN 6' SPAN)	
4 STATE NUMBERED ROUTE	BRIDGE OR CULVERT (6' THRU 20' SPAN)	
2 CLASS 1 TOWN HIGHWAY	BRIDGE (OVER 20' SPAN)	
21 CLASS 2 TOWN HIGHWAY	HIGHWAY UNDERPASS	
6 CLASS 3 TOWN HIGHWAY	HIGHWAY OVERPASS	
CLASS 4 TOWN HIGHWAY	COVERED BRIDGE	
FCA FULLY CONTROLLED ACCESS	B I O BRIDGE NUMBER	
FAP FEDERAL AID PRIMARY HIGHWAY		
FAS FEDERAL AID SECONDARY HIGHWAY		
FAS FEDERAL AID SECONDARY ENDS		
NFH NATIONAL FOREST HIGHWAY		
SFH STATE FOREST HIGHWAY		

**CULTURAL FEATURES**

- F FARM UNIT
- D DWELLING (other than farm)
- S SEASONAL DWELLING
- M MOBILE DWELLING
- TC TOWN CLERK'S OFFICE
- B BUSINESS
- S SCHOOL
- C CHURCH
- P POST OFFICE
- F FIRE STATION
- C CEMETERY
- L SANITARY LANDFILL
- G GRAVEL PIT
- H SUGAR HOUSE
- H HALL (T-town, C-community, G-grange, F-fraternal)

**MILEAGE SUMMARY**

CLASS 1 TOWN HIGHWAYS:	0.000
CLASS 2 TOWN HIGHWAYS:	
NO. 1	1.26
NO. 2	5.19
NO. 3	5.62
NO. 4	3.44
NO.	
TOTAL, CLASS 2 TOWN HWYS.	15.51
CLASS 3 TOWN HIGHWAYS:	
TOTAL, TOWN HWYS.	32.46
STATE HIGHWAYS:	
INTERSTATE HWY. NO. 91	1.608
INTERSTATE RAMP	1.307
INTERSTATE HWY. NO. 93	10.802
INTERSTATE RAMP	0.936
TOTAL, INTERSTATE HWYS.	14.653
STATE HWY. U.S. 5	1.091
STATE HWY. VT. 18	7.622
TOTAL, NON-INTERSTATE HWYS.	8.713
TOTAL, STATE HWYS.	23.366
TOTAL TRAVELED HWYS., FEB. 10, 1983	71.336*

\* EXCLUDES CLASS 4 MILEAGE

ESSEX COUNTY  
CONCORD

SUMMARY OF TOWN HIGHWAYS

TOWN HWY. NO.	LENGTH IN MILES
4	0.78
5	0.21
6	NONE
7	1.05
8	0.30
9	0.77
10	0.96
11	1.20
12	0.95
13	4.17
14	UNT.
15	0.34
16	0.15
17	0.65
18	1.92
19	2.32
20	UNT.
21	NONE
22	NONE
23	0.19
24	0.54
25	0.51
26	1.28
27	1.36
28	0.86
29	1.48
30	0.77
31	0.08
32	0.86
33	0.85
34	1.12
35	2.26
36	1.49
37	0.13
38	3.95
39	1.75
40	0.20
41	0.02
42	0.10
43	1.22
44	0.05
TOTAL	36.84



Act 63 ReCLASS  
 CLEM POTVIN Selectman  
 DEAN WILSON  
 H. ELDER DIST. ENGR.  
 S. EDWARDS MAPPING

CLASS 3  
 CLASS 3 PROV  
 CLASS 4



LEGEND

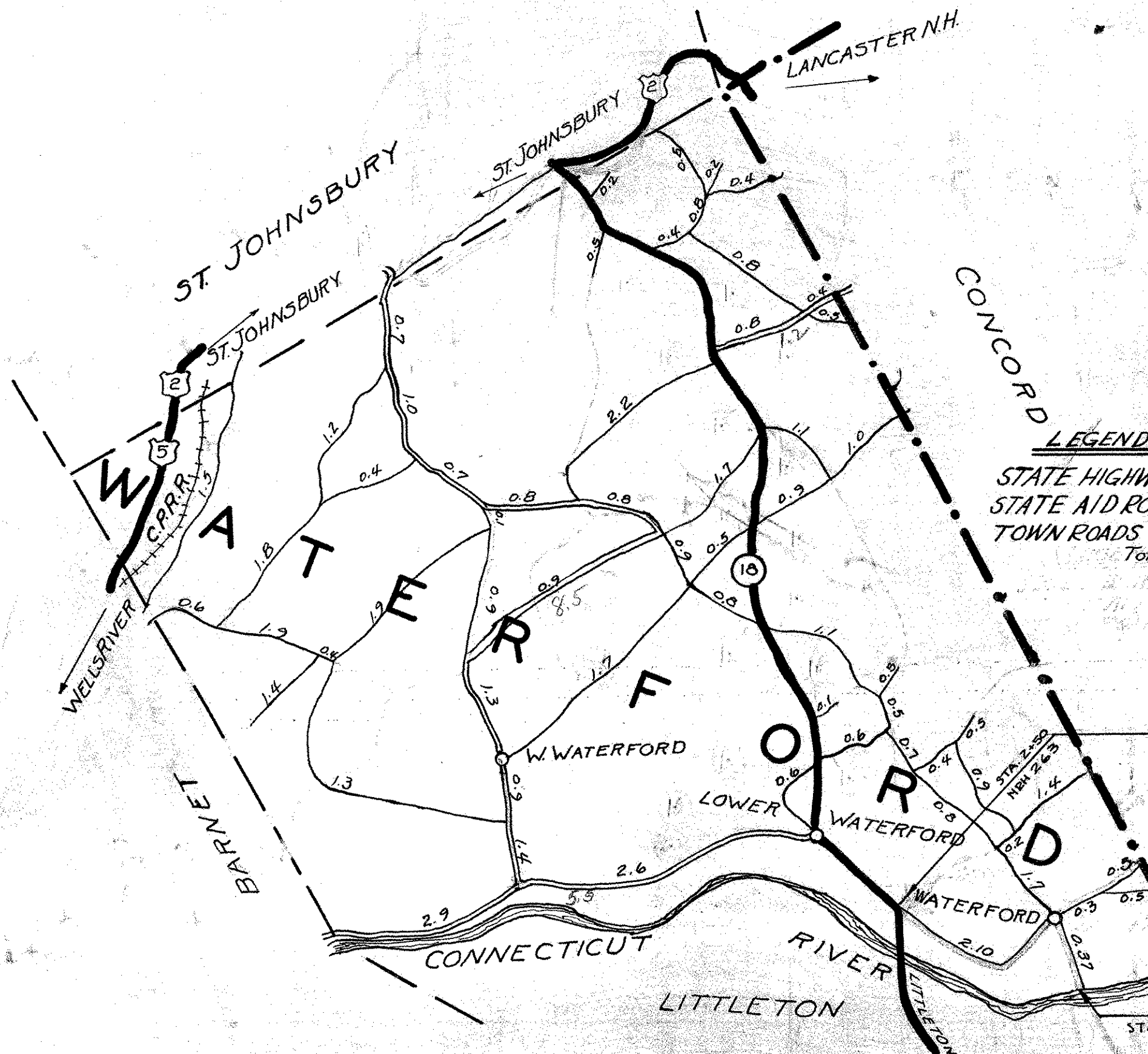

- |  |                                      |  |                                 |
|--|--------------------------------------|--|---------------------------------|
|  | U S NUMBERED ROUTE                   |  | PAVED ROAD                      |
|  | STATE HIGHWAY                        |  | SURFACE TREATED ROAD            |
|  | NUMBERED STATE AID HWY.              |  | GRAVEL ROAD                     |
|  | STATE AID HWY. WITH SELECTED TOWN N. |  | SOIL SURFACE (2nd CLASS GRAVEL) |
|  | FEDERAL AID HIGHWAY                  |  | GRADED AND DRAINED ROAD         |
|  | TOWN HIGHWAY                         |  | UNIMPROVED ROAD                 |
|  | FARM UNIT                            |  | PRIMITIVE ROAD                  |
|  | DWELLING (OTHER THAN FARM)           |  | UNTRAVELED ROAD                 |
|  | SCHOOL                               |  | SEASONAL DWELLING               |
|  | BUSINESS                             |  | CEMETERY                        |
|  |                                      |  | CHURCH                          |
|  |                                      |  | TRAIL                           |
|  |                                      |  | PRIVATE ROAD                    |

NOTE: VACANT CULTURAL FEATURES SHOWN IN OUTLINE FORM.

TOWN HIGHWAY.....	36.84 MILES
STATE AID HWY. NO. 1.....	1.26 "
STATE AID HWY. NO. 2.....	5.22 "
STATE AID HWY. NO. 3.....	5.62 "
STATE AID HWY. NO. 4.....	3.44 "
TOTAL STATE AID.....	15.54 "
STATE HIGHWAY NO. 18.....	7.569 "
STATE HIGHWAY NO. US5.....	1.091 "
STATE HIGHWAY NO. ....	"
TOTAL STATE HWY.....	8.660 "
TOTAL ALL SYSTEMS.....	61.040 MILES

NOTE: THE MILEAGES SHOWN ON THIS MAP ARE CORRECT TO MARCH 15, 1973

NOTE  
 Inventory date of cultural features: 1968  
 Updating of cultural features discontinued mid-1971.



**LEGEND**

STATE HIGHWAYS ——— = 8.71  
STATE AID ROADS = = = = 15.20  
TOWN ROADS ——— = 42.27  
Total in mi = 66.18

Rev. 2-9-37 W.E.M.  
Rev. 11-26-32  
Rev. 12-24-34 C.S.B.  
" 10-10-35 "

SECTION OF  
HIGHWAY ON  
WHICH CONTROL  
IS RELINQUISHED  
PURSUANT TO  
SECTION 4719  
OF THE PUBLIC  
LAWS.

VT. - N.H.  
STATE BOUNDARY

**NEW HAMPSHIRE**

WATERFORD  
SCALE 1 INCH = 1 MILE

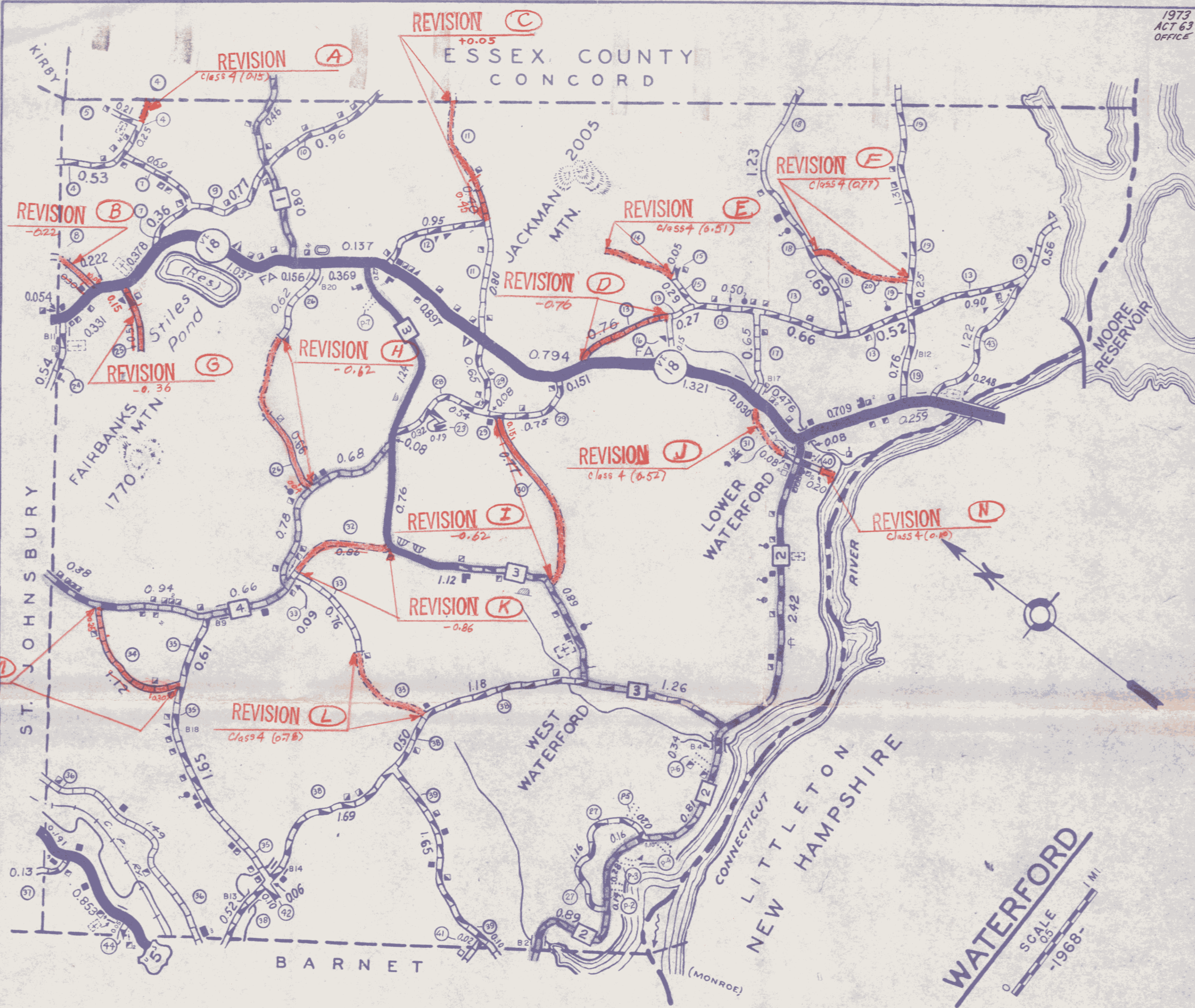
MEAS. BY - E.J. RODDEN  
- H.E. PIKE - (SELECTMAN) - 11/16/31

District No. 10, 7

Sub. B. Bates 1/20/31.  
C. G. P.  
CALEDONIA CO.

SUMMARY OF TOWN HIGHWAYS

TOWN HWY. NO.	LENGTH IN MILES
Class 4 (0.15)	4 0.78
5	0.21
6	NONE
7	1.05
8	0.30
9	0.77
10	0.96
11	1.25
12	0.95
13	3.91
14	4.47
15	0.34
16	0.15
17	0.65
18	1.92
19	2.32
20	4.47
21	NONE
22	NONE
23	0.19
24	0.54
25	0.15
26	0.64
27	1.36
28	0.86
29	1.48
30	0.15
31	0.08
32	0.88
33	0.85
34	0.55
35	2.26
36	1.49
37	0.13
38	3.95
39	1.75
40	0.20
41	0.02
42	0.10
43	1.22
44	0.05
TOTAL	36.84
Totals (8.92)	32.88



LEGEND

- |                                       |                                 |
|---------------------------------------|---------------------------------|
| U S NUMBERED ROUTE                    | PAVED ROAD                      |
| STATE HIGHWAY                         | SURFACE TREATED ROAD            |
| NUMBERED STATE AID HWY.               | GRAVEL ROAD                     |
| STATE AID HWY. WITH SELECTED TOWN NO. | SOIL SURFACE (2nd CLASS GRAVEL) |
| FEDERAL AID HIGHWAY                   | GRADED AND DRAINED ROAD         |
| TOWN HIGHWAY                          | UNIMPROVED ROAD                 |
| FARM UNIT                             | PRIMITIVE ROAD                  |
| DWELLING (OTHER THAN FARM)            | UNTRAVELED ROAD                 |
| SCHOOL                                | SEASONAL DWELLING               |
| BUSINESS                              | CEMETERY                        |
|                                       | CHURCH                          |
|                                       | TRAIL                           |
|                                       | PRIVATE ROAD                    |

NOTE: VACANT CULTURAL FEATURES SHOWN IN OUTLINE FORM.

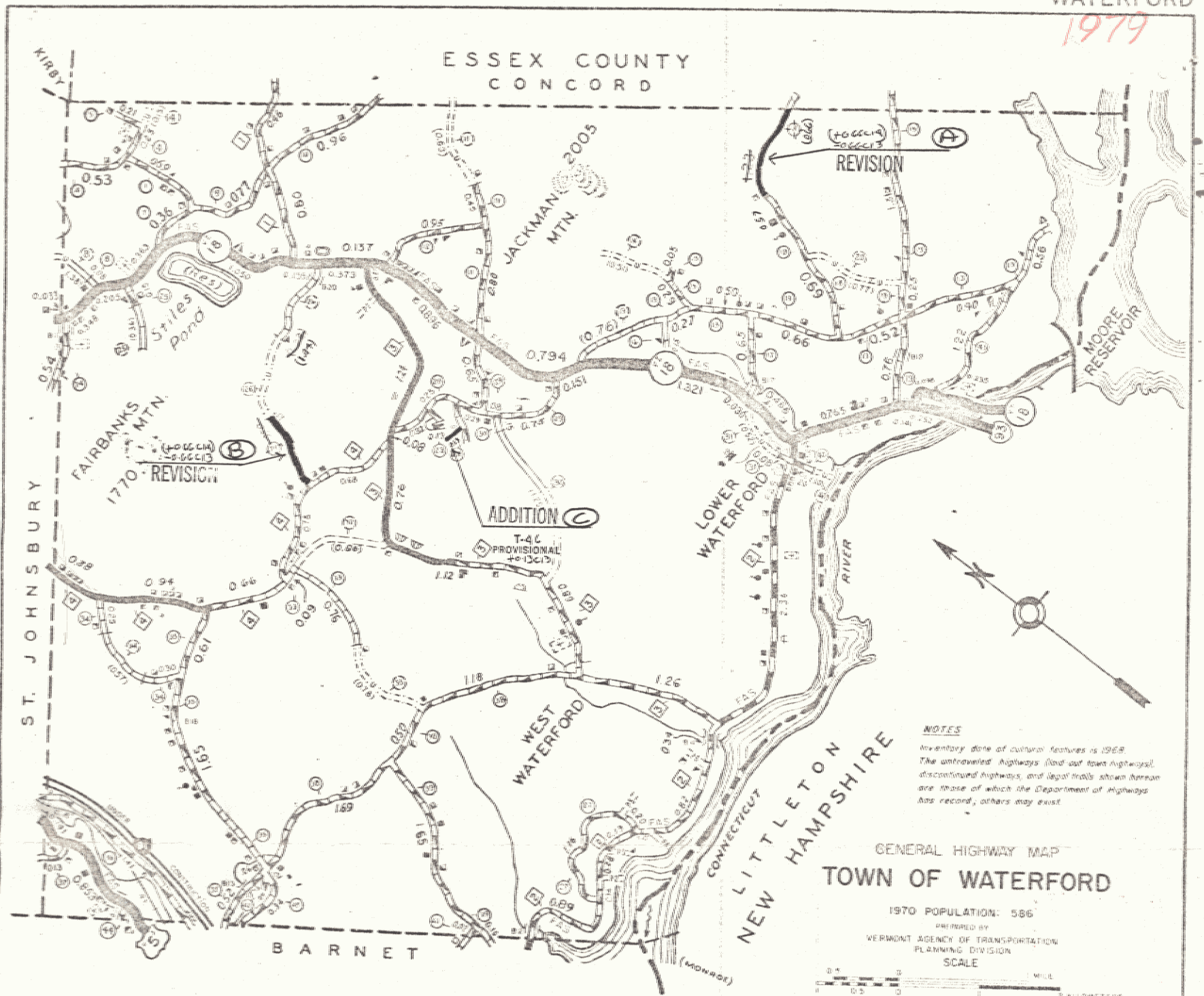
TOWN HIGHWAY	Class 3	36.84 MILES
STATE AID HWY. NO. 1	1.26	"
STATE AID HWY. NO. 2	5.22	"
STATE AID HWY. NO. 3	5.62	"
STATE AID HWY. NO. 4	3.44	"
TOTAL STATE AID	15.54	"
STATE HIGHWAY NO. 18	7.569	"
STATE HIGHWAY NO. US5	1.091	"
STATE HIGHWAY NO.		"
TOTAL STATE HWY.	8.660	"
TOTAL ALL SYSTEMS	61.040	MILES

NOTE: THE MILEAGES SHOWN ON THIS MAP ARE CORRECT TO MARCH 15, 1973

NOTE: Inventory date of cultural features: 1968. Updating of cultural features discontinued mid-1971.

1979

ESSEX COUNTY  
CONCORD



SUMMARY OF TOWN HIGHWAYS

CLASS	LENGTH IN MILES	TOTAL
1	0.76	10,120
2	0.21	10,120
3	1.05	10,120
4	0.08	10,120
5	0.77	10,120
6	0.96	10,120
7	1.25	10,120
8	0.95	10,120
9	3.41	10,120
10	0.54	10,120
11	0.15	10,120
12	0.15	10,120
13	0.65	10,120
14	0.34	10,120
15	0.15	10,120
16	0.15	10,120
17	0.65	10,120
18	2.52	10,120
19	0.15	10,120
20	0.15	10,120
21	0.15	10,120
22	0.15	10,120
23	0.15	10,120
24	0.15	10,120
25	0.15	10,120
26	0.15	10,120
27	0.15	10,120
28	0.15	10,120
29	0.15	10,120
30	0.15	10,120
31	0.15	10,120
32	0.15	10,120
33	0.15	10,120
34	0.15	10,120
35	0.15	10,120
36	0.15	10,120
37	0.15	10,120
38	0.15	10,120
39	0.15	10,120
40	0.15	10,120
41	0.15	10,120
42	0.15	10,120
43	0.15	10,120
44	0.15	10,120
45	0.15	10,120
46	0.15	10,120
47	0.15	10,120
48	0.15	10,120
49	0.15	10,120
50	0.15	10,120
TOTALS	10.120	10,120

NOTES  
 An earlier date of cultural features is 1968.  
 The unimproved highways (and not town highway) shown here are those of which the Department of Highways has record, others may exist.

GENERAL HIGHWAY MAP  
 TOWN OF WATERFORD

1970 POPULATION: 586

PREPARED BY  
 VERMONT AGENCY OF TRANSPORTATION  
 PLANNING DIVISION



- HIGHWAYS**
- Divided Hwy, Interstate or State
  - Interchange Number
  - 2-Lane State Highway
  - End of State Highway
  - Town Highway
  - Untraveled Road
  - Private Road and Number
  - Discontinued Highway
  - Legal Trail (Former Town Hwy)
  - Foot Trail
  - Interstate Numbered Route
  - U.S. Numbered Route
  - State Numbered Route
  - Class 1 Town Highway
  - Class 2 Town Highway
  - Class 3 Town Highway
  - Class 4 Town Highway
  - FCA Fully Controlled Access
  - FAP Federal Aid Primary Highway
  - FAS Federal Aid Secondary Highway
  - NFH National Forest Highway
  - SFH State Forest Highway

- LEGEND**
- ROAD SURFACE TYPES**
- Bituminous Mix, Macadam Mix, Macadam Pine Stratum, Concrete
  - Bituminous Concrete, Brick or Block
  - Surface Treated Gravel
  - Gravel
  - Soil Surface (and Class Gravel)
  - Graded and Drained Earth
  - Unimproved Earth
  - Primitive
- BRIDGES**
- Bridge or Culvert (less than 4' span)
  - Bridge or Culvert (4' thru 20' span)
  - Bridge (over 20' span)
  - Highway Overpass
  - Highway Overpass
  - Covered Bridge
  - Bridge Number

- MISCELLANEOUS**
- Railroad and Grade Crossing
  - Village Center
- CULTURAL FEATURES**
- Farm Unit
  - Dwelling (other than farm)
  - Seasonal Dwelling
  - Mobile Dwelling
  - Town Clerk's Office
  - Business
  - School
  - Church
  - Post Office
  - Fire Station
  - Cemetery
  - Sanitary Landfill
  - Shovel Pit
  - Sugar House
  - Hall (e.g. town, community, garage, fire, town hall)

**MILEAGE SUMMARY**

CLASS 1 TOWN HIGHWAYS:	0.000
CLASS 2 TOWN HIGHWAYS:	
NO 1	
NO 2	1.26
NO 3	5.19
NO 4	5.62
NO	3.44
TOTAL, CLASS 2 TOWN HWYS.	15.51
CLASS 3 TOWN HIGHWAYS:	
TOTAL TOWN HWYS.	15.51
STATE HIGHWAYS:	
INTERSTATE HWY. NO. 91	
INTERSTATE HWY. NO. 93	0.252
INTERSTATE RAMP	
TOTAL INTERSTATE HWYS.	0.252
STATE HWY. U.S. 5	1.091
STATE HWY. VT. 18	7.579
STATE HWY.	
TOTAL, NON-INTERSTATE HWYS.	8.670
TOTAL, STATE HWYS.	8.922
TOTAL TRAVELED HWYS., FEB. 10, 1979	24.432

\* INCLUDES CLASS 4 MILEAGE

LEGAL TRAIL NUMBER	LENGTH IN MILES
--------------------	-----------------



**HIGHWAYS**

- PUBLIC HIGHWAYS
- LEGAL TRAILS

**LEGAL TRAIL VERIFICATION  
TOWN OF WATERFORD**

CALEDONIA COUNTY

Map generated: November, 2006

SCALE: 1:56129



Miles