SHEFFIELD, CALEDONIA COUNTY - 2025

TOWN HWY. No.	LENGTH IN MILES CLASS 3	CLASS 4
3	2.43	(2.17)
6		(0.02)
7	0.15	
8		(0.02)
9	0.44	
10	0.32	(1.18)
11		(0.35)
13	4.89	
14		(0.80)
15	1.80	(1.98)
16	0.30	(0.70)
17	0.95	
18		(0.25)
19	0.46	(0.29)
20		(0.30)
21	0.35	(1.30)
22		(0.25)
23		(0.15)
24	0.35	(1.65)
25	1.29	
26	0.50	(0.25)
27		(0.75)
28	0.22	(1.21)
29		(0.20)
30	0.84	(0.16)
31		(0.10)
32	1.40	
33	0.55	
34	0.20	
35	0.63	
36		(0.01)
37	0.25	
38	0.25	
39	0.28	
40	1.10	
41	0.07	
42		(0.15)
44	0.02	
45	0.10	
47	0.14	
48		(0.50)
TOTAL	**20.28**	**14.74**

LEGAL TRAIL No.	LENGTH IN MILES LEGAL TRAIL
1	(0.15)
2	(2.78)
TOTAL	**2.93**

MILEAGE SUMMARY

CLASS 2		
TH-1	3.850	
TH-2	4.300	
	TOTAL CLASS 2	8.150
CLASS 3		
	TOTAL CLASS 3	20.28
	TOTAL TOWN	**28.430**
STATE HIGHWAY		
VT-122	7.727	
	TOTAL STATE HIGHWAY	7.727
	TOTAL STATE	**7.727**
INTERSTATE		
I-91	8.546	
	TOTAL INTERSTATE	8.546
	TOTAL INTERSTATE	**8.546**

TOTAL, TRAVELED HIGHWAYS, FEB. 10, 2025: 44.703
(Excludes Class 4 and Legal Trail Mileage)

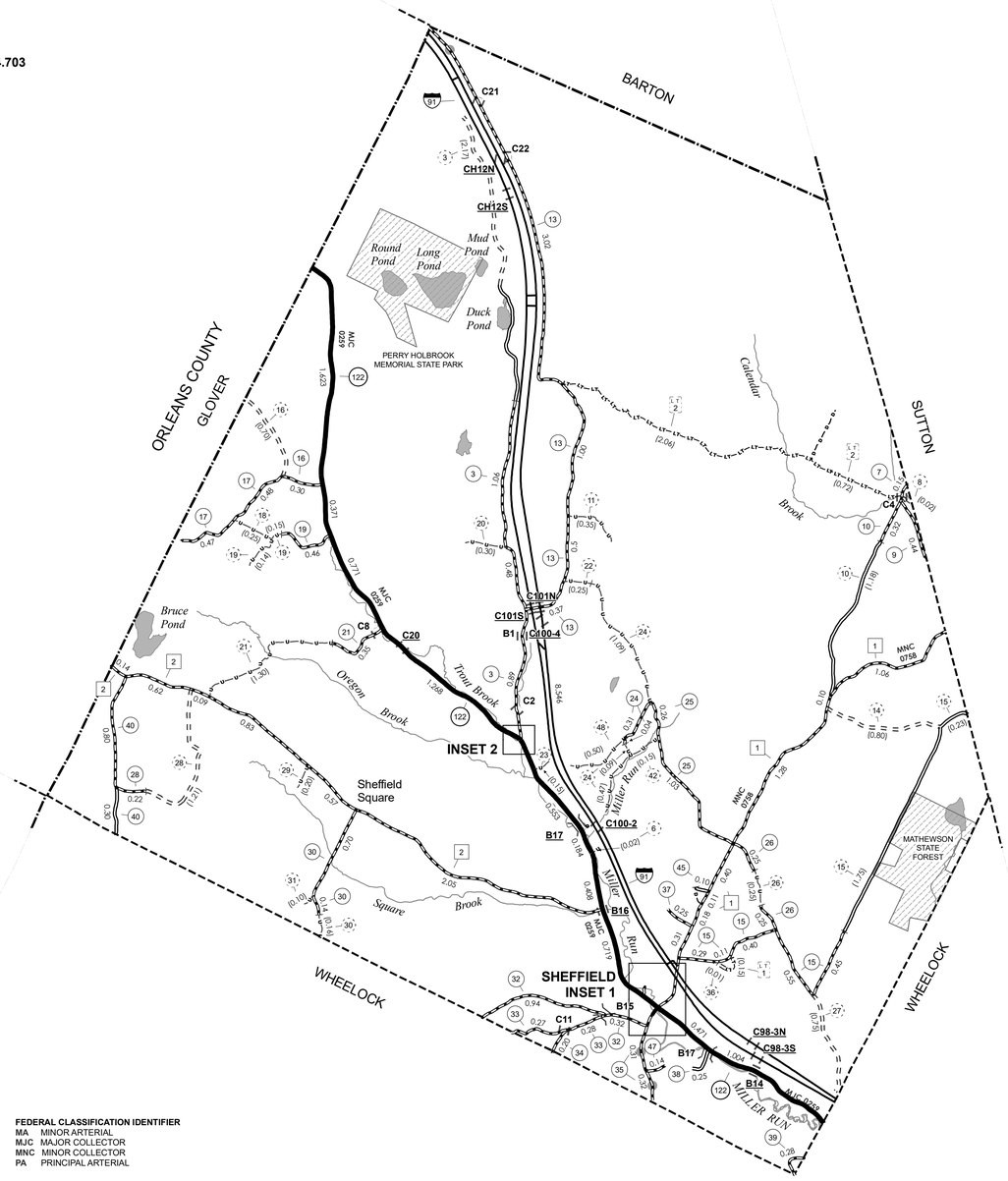

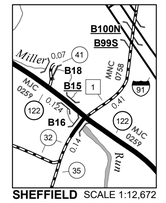

SHEFFIELD INSET 1 SCALE 1:12,672
0 0.15 0.3 Miles

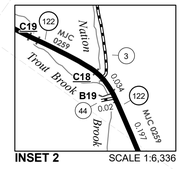

INSET 2 SCALE 1:6,336
0 0.08 0.16 Miles

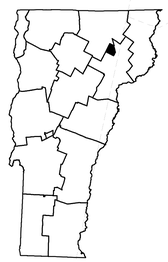

N

HIGHWAYS
- INTERSTATE
- U.S. ROUTE
- STATE ROUTE
- CLASS 1
- CLASS 2
- CLASS 3
- CLASS 4
- LEGAL TRAIL
- P PARK AND RIDE

- INTERSTATE OR DIVIDED HIGHWAY
- STATE - HARD SURFACE OR PAVED
- TOWN - HARD SURFACE OR PAVED
- GRAVEL
- SOIL OR GRADED AND DRAINED EARTH
- UNIMPROVED OR PRIMITIVE
- IMPASSABLE OR UNTRAVELED
- LEGAL TRAIL
- DISCONTINUED
- HIGHWAY CLASS CHANGE
- RAILROAD
- INACTIVE RAILROAD
- PUBLIC LAND - NATIONAL FOREST
- PUBLIC LAND - STATE/MUNICIPAL
- NFR NATIONAL FOREST ROAD
- ACE ARMY CORPS OF ENGINEERS
- USGH UNITED STATES GOV. HWY.

POLITICAL SUBDIVISIONS
- STATE BOUNDARY
- COUNTY BOUNDARY
- TOWN BOUNDARY
- VILLAGE BOUNDARY
- URBAN COMPACT BOUNDARY
- WATER BODY
- STREAM OR BROOK

BRIDGE OR CULVERT
- BRIDGE OR CULVERT > 20'
- BRIDGE OR CULVERT 6' - 20'
- BIKE PATH STRUCTURE
- VTCULVERTS BRIDGE
- VTCULVERTS CULVERT > 6'
- B34 / C34 STATE BRIDGE OR CULVERT IDENTIFIER
- B34 / C34 TOWN BRIDGE OR CULVERT IDENTIFIER

FEDERAL CLASSIFICATION IDENTIFIER
- MA MINOR ARTERIAL
- MJC MAJOR COLLECTOR
- MNC MINOR COLLECTOR
- PA PRINCIPAL ARTERIAL

DISCLAIMER:
The untraveled highways (laid-out town highways), discontinued highways, and legal trails hereon are those of which the Agency of Transportation has record; others may exist.

Highway and bridge data by the Agency of Transportation. Town short structures drawn from the VTCULVERTS (formerly VOBCIT) online database. All other data from the Vermont Open Geodata Portal. Only named streams shown.

Vermont State Plane Coordinate System
North American Datum of 1983
SPCS_Zone_Identifier: 4400
Geodetic Reference System 80
4,000-meter grid, Easting - Northing

VERMONT
GENERAL HIGHWAY MAP
Town of Sheffield
CALEDONIA COUNTY

Transportation District #7

Prepared by the
Vermont Agency of Transportation
Division of Policy, Planning and Intermodal Development
in cooperation with
U.S. Department of Transportation
Federal Highway Administration

Mileage as of February 10, 2025
Map prepared September 03, 2025

SCALE 1:31,680

0.5 0 0.5 1 1.5 2
Miles

0.5 0 0.5 1 1.5 2
Kilometers

This map was funded in part through grants from the Federal Highway Administration, U.S. Department of Transportation. The representation of the authors expressed herein do not necessarily state or reflect those of the U. S. Department of Transportation.