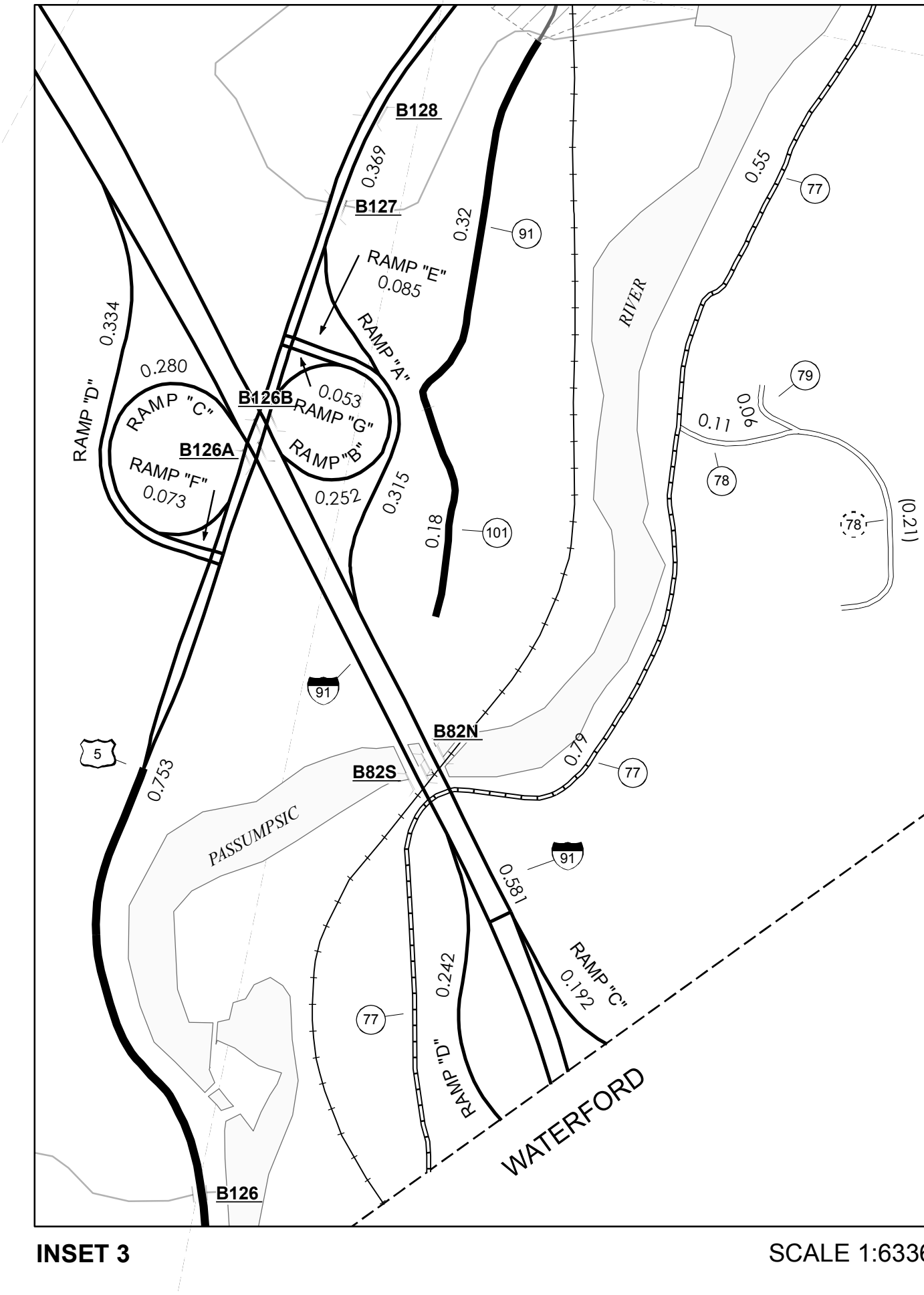
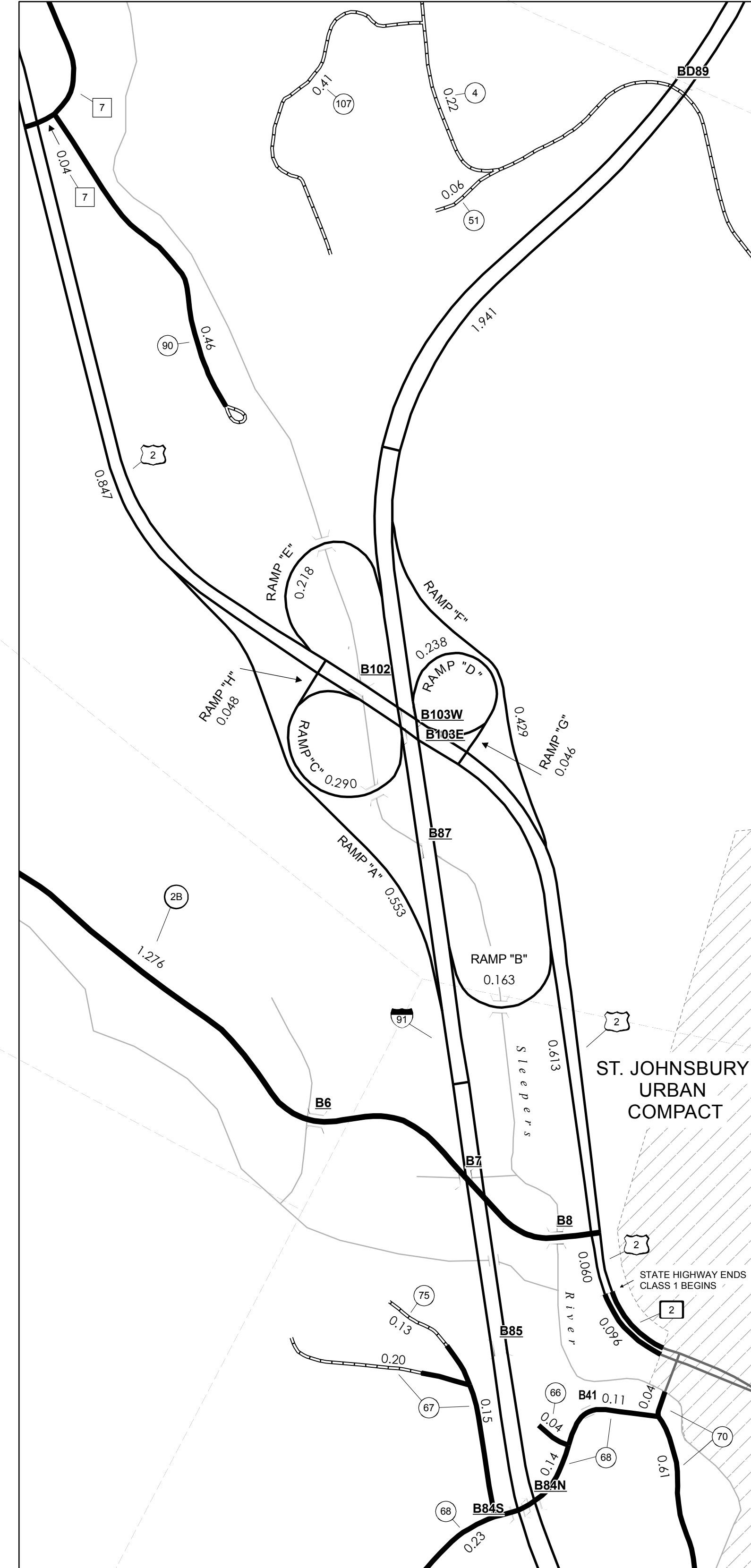


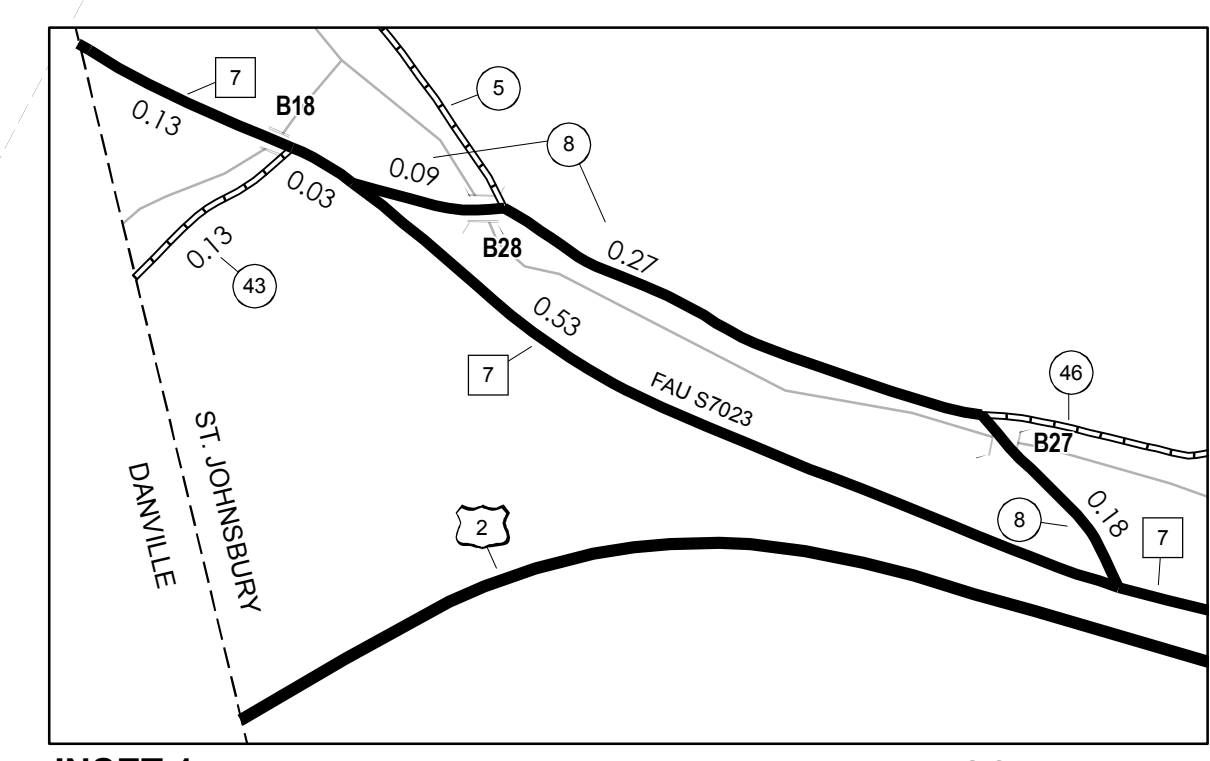
Table with 2 columns: 'TOWN HWY. NO.', 'LENGTH IN MILES', 'CLASS', and 'COUNT'. Lists highway data for Class 1 through Class 4.



INSET 2 SCALE 1:6336

INSET 3 SCALE 1:6336

INSET 4 SCALE 1:6336



INSET 1 SCALE 1:6336

Table with 2 columns: 'LEGAL TRAIL NO.', 'LENGTH IN MILES'. Shows total length for Class 4 trails.

MILEAGE SUMMARY table showing cumulative mileage for Class 1, Class 2, and Class 3 highways.

Table showing mileage for State Highway, US Highway, and Interstate categories.

TOTAL, TRAVELED HIGHWAYS, FEB. 10, 2007: 125.870 (Excludes Class 4 and Legal Trail Mileage)

- Legend for Highway Classes (Class 1 to Class 4), Political Subdivisions, Water Bodies, and Bridge/Culvert symbols.

DISCLAIMER: The untraveled highways (laid-out town highways), discontinued highways, and legal trails shown hereon are those of which the Agency of Transportation has record; others may exist.

VERMONT GENERAL HIGHWAY MAP Town of St. Johnsbury CALEDONIA COUNTY

Transportation District #7, Prepared by the Vermont Agency of Transportation Policy & Planning Division in cooperation with U.S. Department of Transportation Federal Highway Administration. Includes scale bars in Miles and Kilometers.