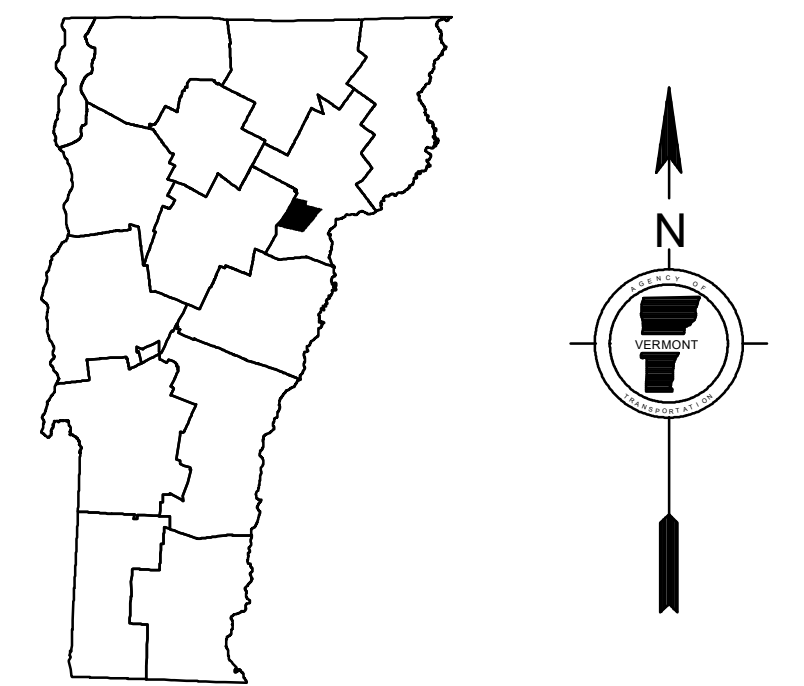
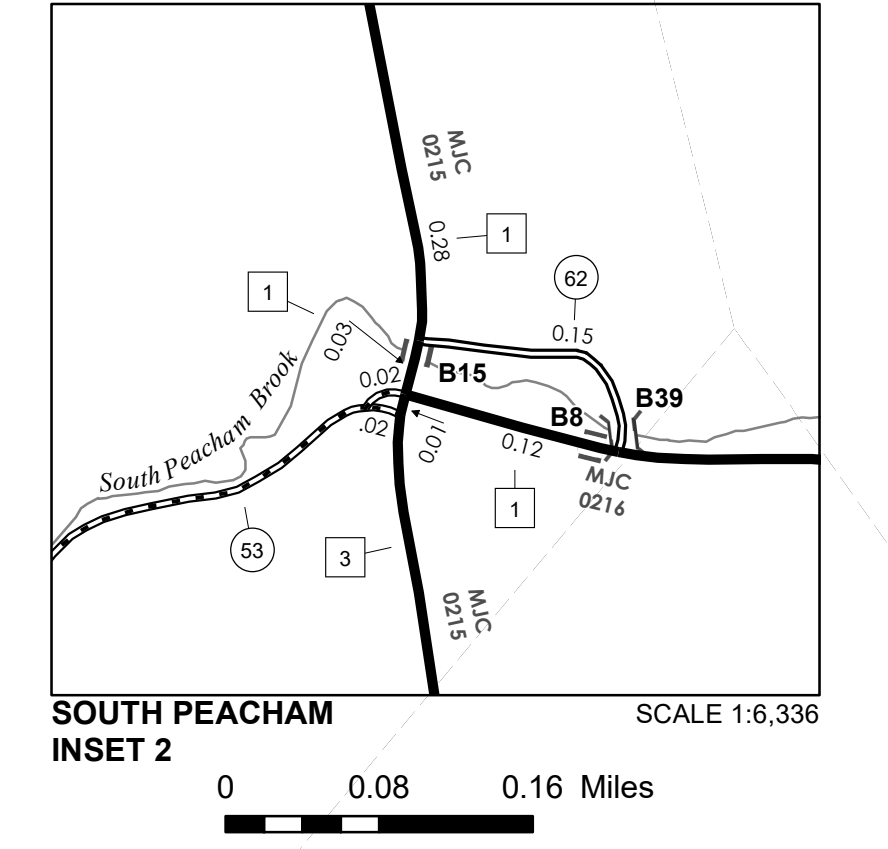
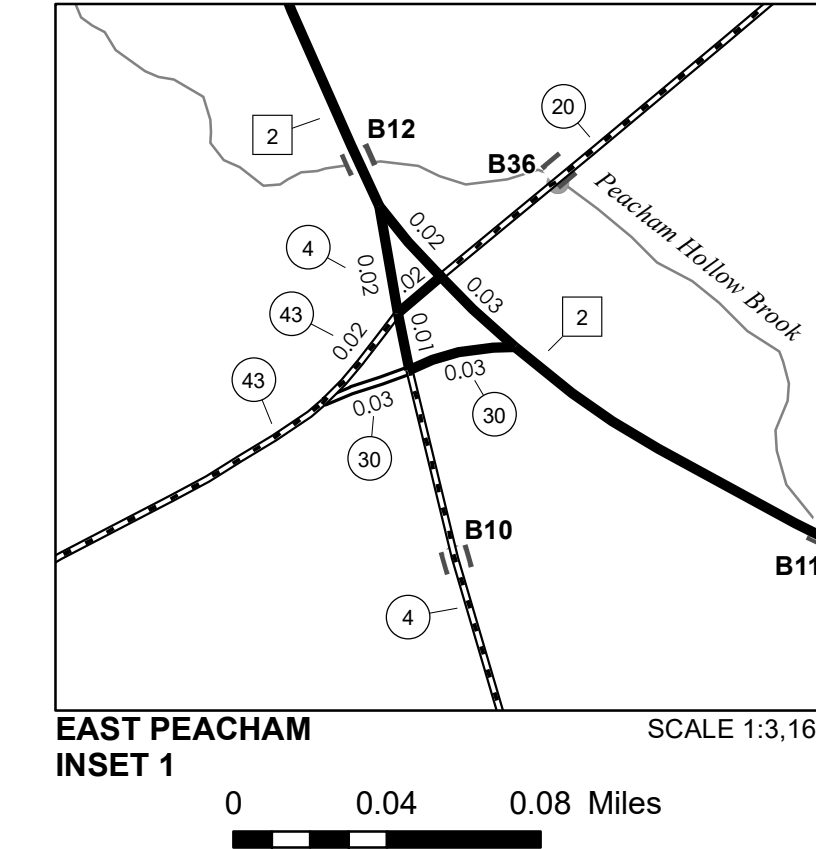


TOWN HWY. No.	LENGTH IN MILES		TOWN HWY. No.	LENGTH IN MILES		LEGAL TRAIL No.	LENGTH IN MILES	
	CLASS 3	CLASS 4		CLASS 3	CLASS 4		LEGAL TRAIL	LEGAL TRAIL
4	2.11		39	0.73		2	(0.95)	
5	5.25	(0.70)	40	0.56	(0.95)	3	(1.00)	
6	6.45		41	1.05		4	(1.85)	
7	0.45		42	0.78				
8	3.52		43	0.90				
10	0.08		44	1.25				
13	1.84		45	0.18				
14	0.33		46	0.60				
15	0.34		48	0.50				
16	0.43		49	0.44				
17	0.11		50	0.85				
19	2.15		51	0.11				
20	2.40	(0.40)	52	0.30				
21		(1.20)	53	0.70				
24	1.30		54	0.55				
25	1.55		55	0.35				
26	0.10	(0.90)	56	0.15				
27	0.13		57	0.15				
28	3.25		58	0.67	(0.33)			
29		(0.16)	59	1.46				
30	0.06		60	0.40				
31	1.76		61	1.77				
32	0.65		62	0.15				
33	0.85		63	0.75				
34	1.10		64		(0.58)			
36	1.25		65		(0.96)			
37	0.03							
			<b>TOTAL</b>	<b>52.84</b>	<b>6.18</b>			

**MILEAGE SUMMARY**

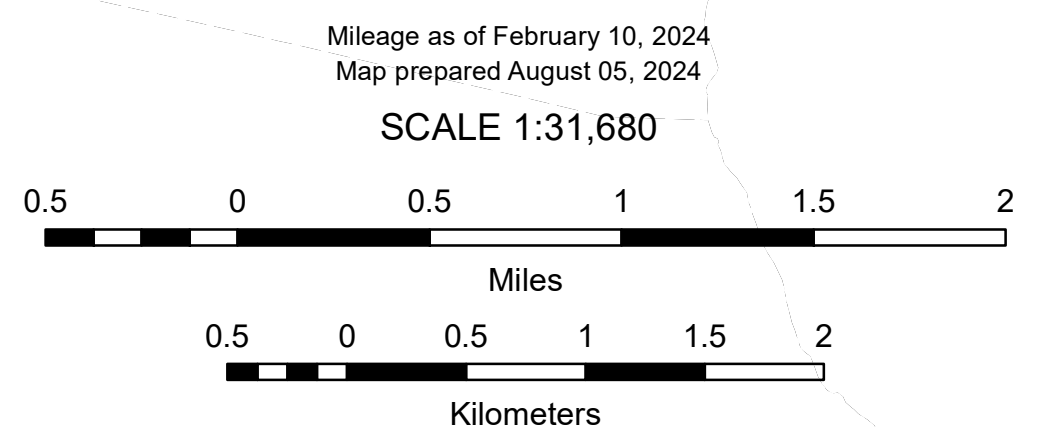
CLASS	TH-1	TH-2	TH-3	TOTAL CLASS	TOTAL TOWN
CLASS 2	5.460	3.350	1.140	9.950	
CLASS 3					52.84
<b>TOTAL CLASS 2</b>					<b>62.790</b>
<b>TOTAL CLASS 3</b>					<b>52.84</b>
<b>TOTAL TOWN</b>					<b>62.790</b>
STATE HIGHWAY VT-232	1.646				
<b>TOTAL STATE HIGHWAY</b>					<b>1.646</b>
<b>TOTAL STATE</b>					<b>1.646</b>

**TOTAL TRAVELED HIGHWAYS, FEB. 10, 2024: 64.436**  
(Excludes Class 4 and Legal Trail Mileage)



**VERMONT**  
**GENERAL HIGHWAY MAP**  
**Town of Peacham**  
CALEDONIA COUNTY

Transportation District #7  
Prepared by the  
Vermont Agency of Transportation  
Division of Policy, Planning and Intermodal Development  
in cooperation with  
U.S. Department of Transportation  
Federal Highway Administration



**DISCLAIMER:**  
The untraveled highways (laid-out town highways), discontinued highways, and legal trails hereon are those of which the Agency of Transportation has record; others may exist.

Highway and bridge data by the Agency of Transportation. Town short structures drawn from the VTCULVERTS (formerly VOBCT) online database. All other data from the Vermont Open Geodata Portal. Only named streams shown.

Vermont State Plane Coordinate System  
North American Datum of 1983  
SPCS\_Zone\_Identifier: 4400  
Geodetic Reference System 80  
4,000-meter grid, Easting - Northing