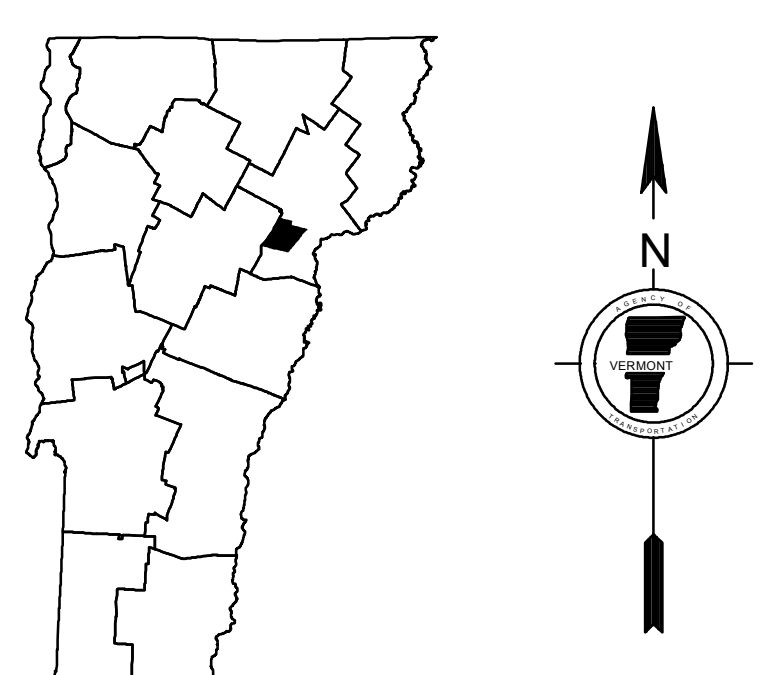
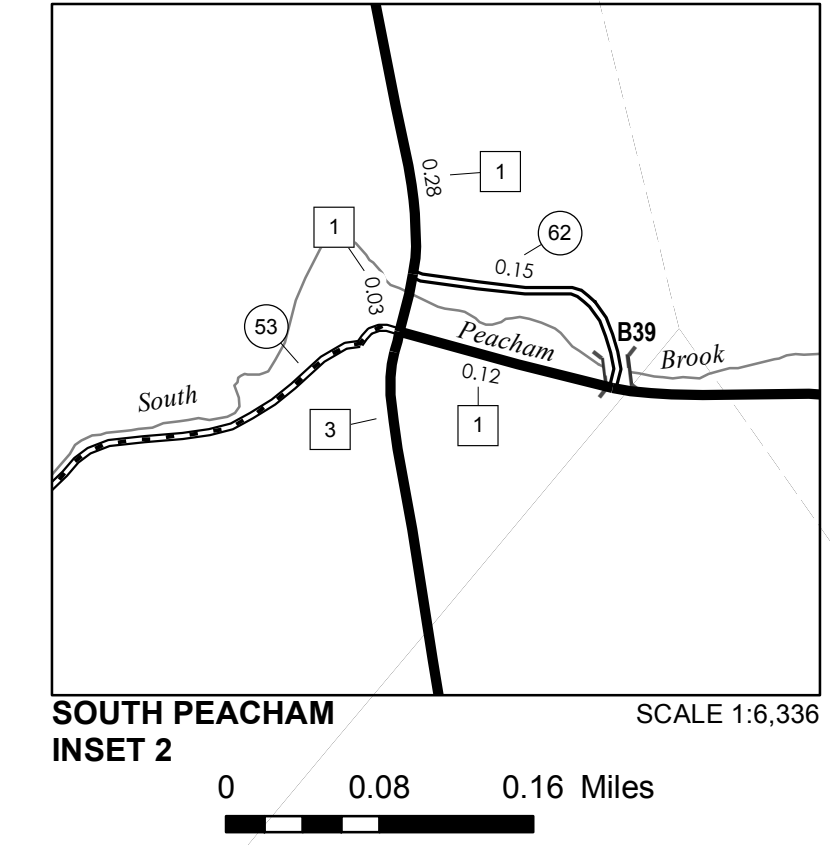
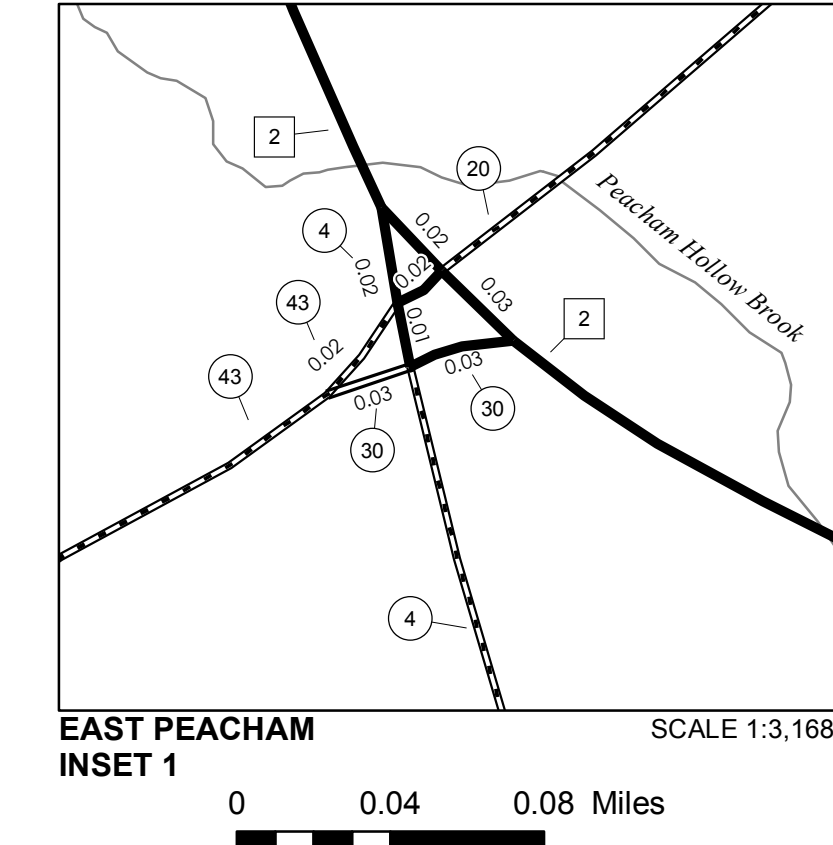


TOWN HWY. No.	LENGTH IN MILES CLASS 3	CLASS 4	TOWN HWY. No.	LENGTH IN MILES CLASS 3	CLASS 4	LEGAL TRAIL No.	LENGTH IN MILES LEGAL TRAIL
4	2.11		37	0.03		1	(0.93)
5	5.25	(0.70)	39	0.73		2	(0.95)
6	6.45		40	0.56		3	(1.00)
7	0.45		41	1.05	(0.95)	4	(1.85)
8	3.52		42	0.78			
10	0.08		43	0.90			
13	1.84		44	1.25			
14	0.33		45	0.18			
15	0.34		46	0.60			
16	0.43		48	0.50			
17	0.11		49	0.44			
18	0.32		50	0.85			
19	2.15		51	0.11			
20	2.40	(0.40)	52	0.30			
21		(1.20)	53	0.70			
24	1.30		54	0.55			
25	1.55		55	0.35			
26	0.10	(0.90)	56	0.15			
27	0.13		57	0.15			
28	3.25		58	0.67	(0.33)		
29		(0.16)	59	1.46			
30	0.06		60	0.40			
31	1.76		61		(1.89)		
32	0.65		62	0.15			
33	0.85		63	0.75			
34	1.10		64		(0.58)		
36	1.25		65		(0.96)		
			<b>TOTAL</b>	<b>51.39</b>	<b>8.07</b>		

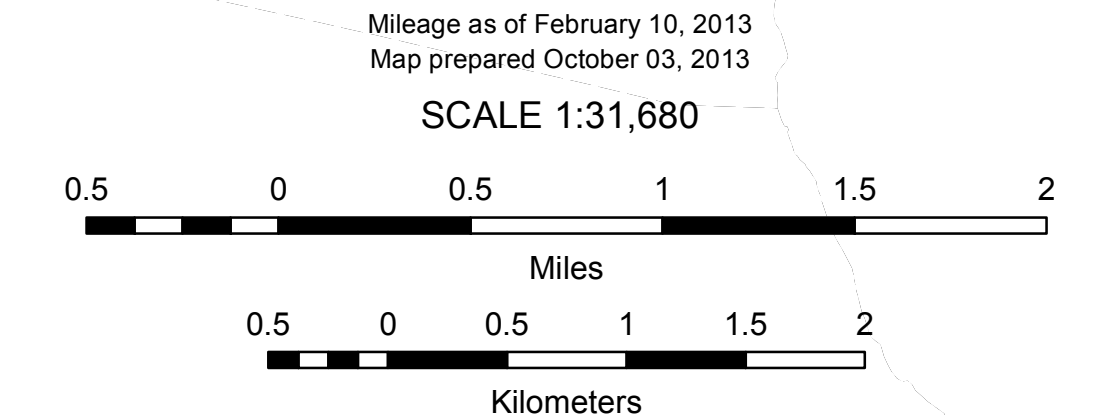
**MILEAGE SUMMARY**

CLASS 2		
TH-1	5.460	
TH-2	3.350	
TH-3	1.140	
<b>TOTAL CLASS 2</b>		<b>9.950</b>
<b>TOTAL CLASS 3</b>		<b>51.39</b>
<b>TOTAL TOWN</b>		<b>61.340</b>
STATE HIGHWAY VT-232	1.646	
<b>TOTAL STATE HIGHWAY</b>		<b>1.646</b>
<b>TOTAL, TRAVELED HIGHWAYS, FEB. 10, 2013:</b>		<b>62.986</b>

(Excludes Class 4, Legal Trail, and Unidentified Corridor Mileage)



**VERMONT**  
**GENERAL HIGHWAY MAP**  
**Town of Peacham**  
 CALEDONIA COUNTY  
 Transportation District #7  
 Prepared by the  
 Vermont Agency of Transportation  
 Division of Policy, Planning and Intermodal Development  
 in cooperation with  
 U.S. Department of Transportation  
 Federal Highway Administration



**DISCLAIMER:**  
 The untraveled highways (laid-out town highways), discontinued highways, and legal trails hereon are those of which the Agency of Transportation has record; others may exist.  
 Highway and bridge data by the Agency of Transportation. All other data from the Vermont Center for Geographic Information. Only named streams are shown.

Vermont State Plane Coordinate System  
 North American Datum of 1983  
 SPCS\_Zone\_Identifier: 4400  
 Geodetic Reference System 80  
 4,000-meter grid, Easting - Northing