

TOWN HWY. No.	LENGTH IN MILES CLASS 3	CLASS 4
2	8.87	
3	0.01	
4	(0.50)	
5	(1.60)	
6	0.55	
7	0.90	(0.52)
8	1.37	(0.08)
10	3.97	
11	1.37	
12	(0.10)	
13	(0.24)	
14	0.26	
15	(0.15)	
16	0.10	
17	3.16	
18	1.28	
19	0.47	(0.28)
20	0.17	
21	(0.25)	
22	(0.06)	
23	0.08	
24	0.02	
25	1.36	
26	0.26	
27	1.55	
28	0.60	
29	2.45	
30	0.90	
32	(0.98)	
33	(0.09)	
34	0.46	
35	(0.25)	
36	0.30	
37	0.06	
38	0.27	
39	0.53	
40	0.50	
<b>TOTAL</b>	<b>30.45</b>	<b>5.10</b>

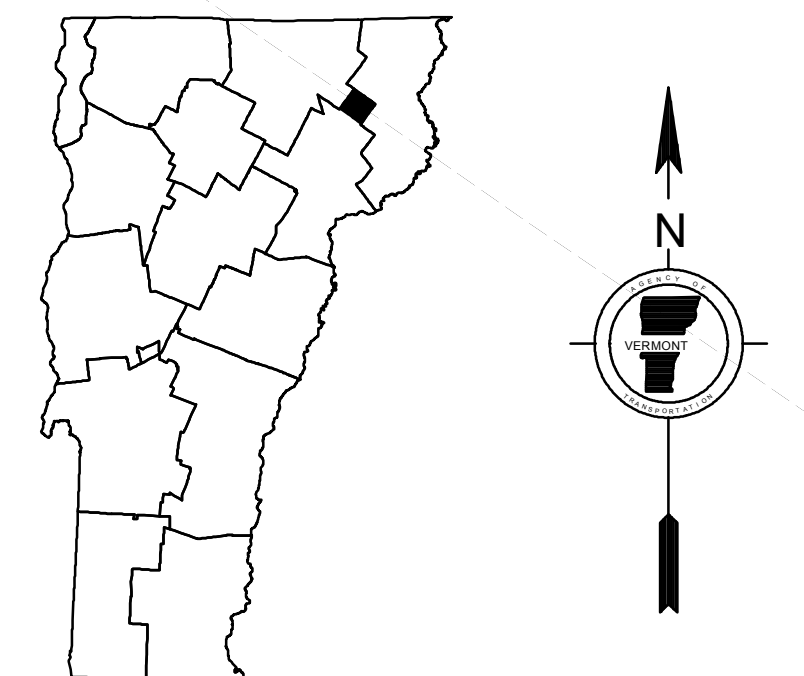
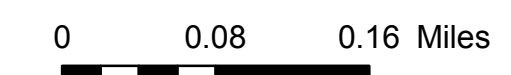
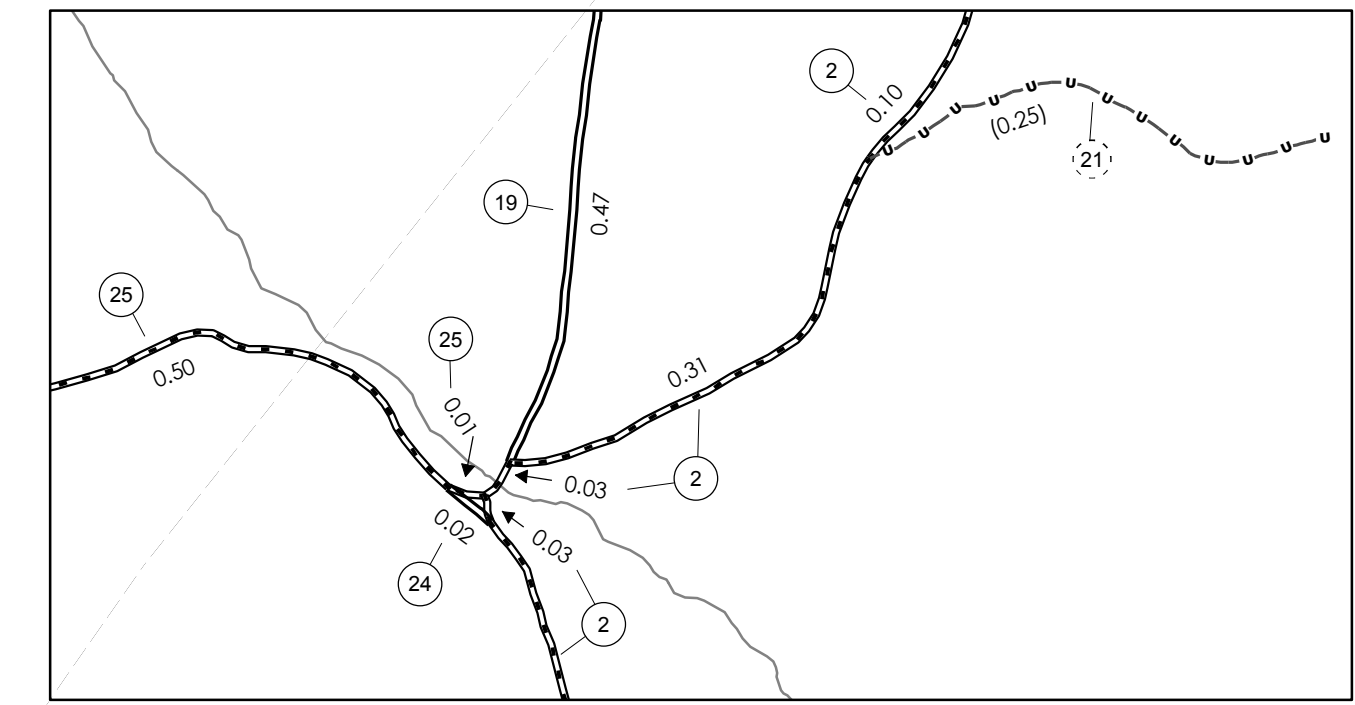
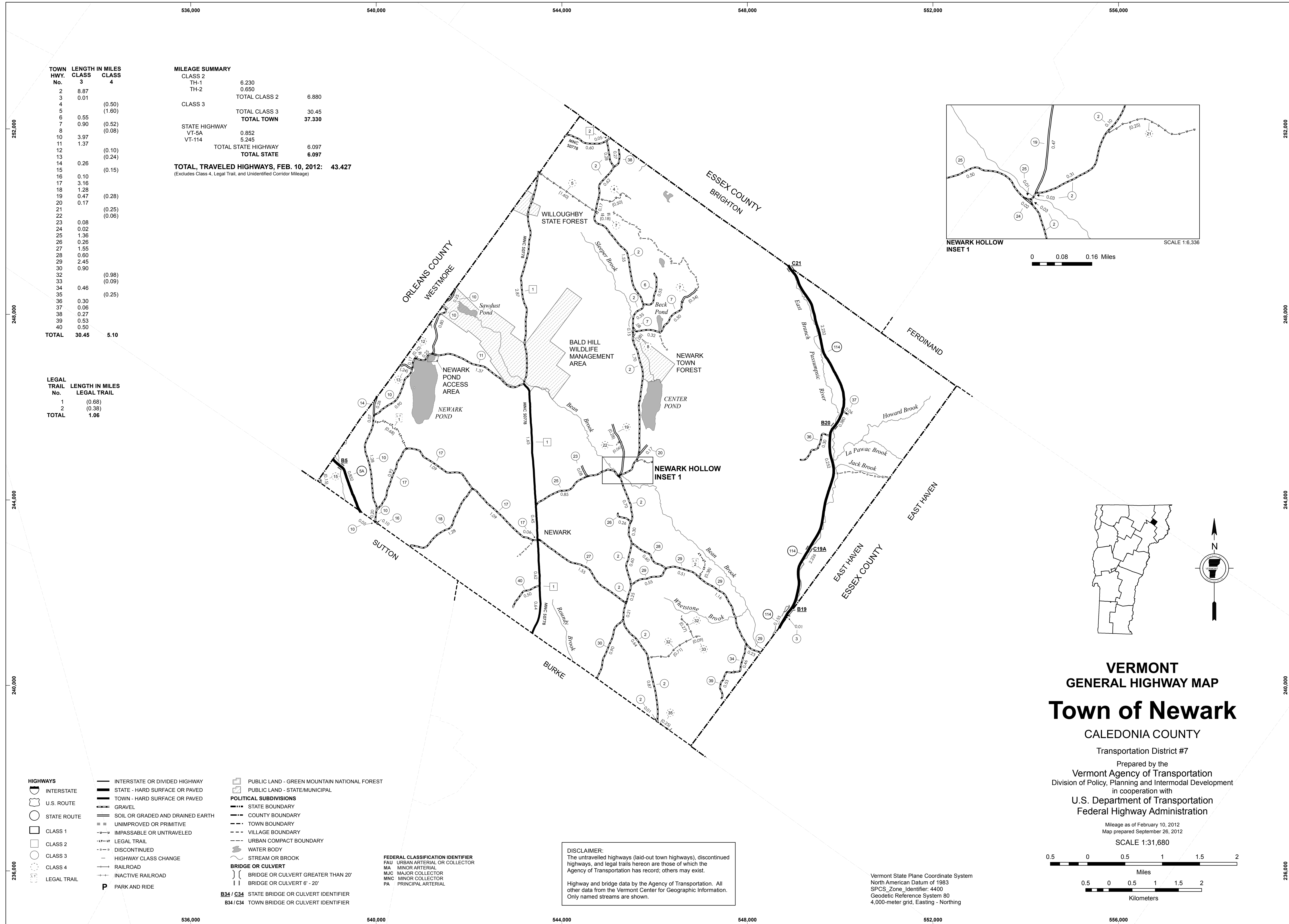
**MILEAGE SUMMARY**

CLASS 2	6.230	
TH-1	0.650	
TH-2		6.880
<b>TOTAL CLASS 2</b>		<b>6.880</b>
CLASS 3		
<b>TOTAL CLASS 3</b>		<b>30.45</b>
<b>TOTAL TOWN</b>		<b>37.330</b>
STATE HIGHWAY		
VT-5A	0.852	
VT-114	5.245	
<b>TOTAL STATE HIGHWAY</b>		<b>6.097</b>
<b>TOTAL STATE</b>		<b>6.097</b>

**TOTAL, TRAVELED HIGHWAYS, FEB. 10, 2012: 43.427**  
(Excludes Class 4, Legal Trail, and Unidentified Corridor Mileage)

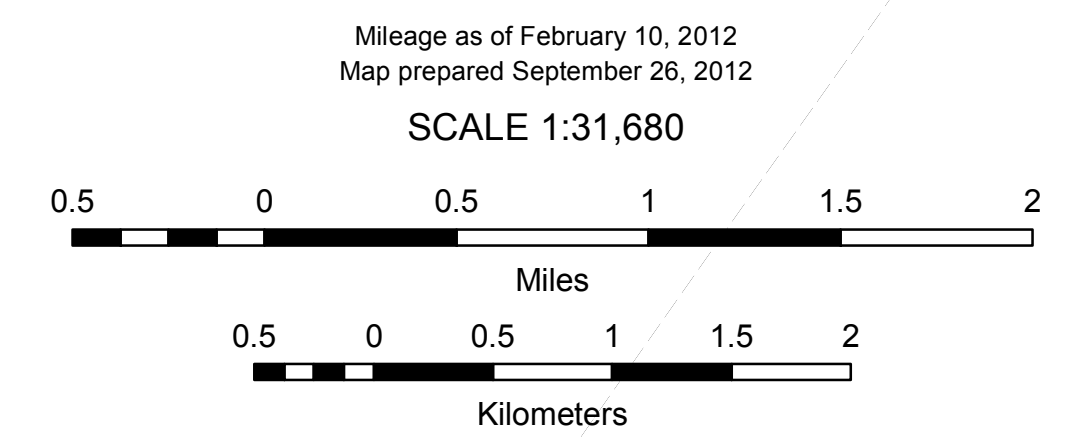
**LEGAL TRAIL**

No.	LENGTH IN MILES LEGAL TRAIL
1	(0.68)
2	(0.38)
<b>TOTAL</b>	<b>1.06</b>



**VERMONT**  
**GENERAL HIGHWAY MAP**  
**Town of Newark**  
CALEDONIA COUNTY

Transportation District #7  
Prepared by the  
Vermont Agency of Transportation  
Division of Policy, Planning and Intermodal Development  
in cooperation with  
U.S. Department of Transportation  
Federal Highway Administration



**DISCLAIMER:**  
The untraveled highways (laid-out town highways), discontinued highways, and legal trails hereon are those of which the Agency of Transportation has record; others may exist.  
Highway and bridge data by the Agency of Transportation. All other data from the Vermont Center for Geographic Information. Only named streams are shown.

Vermont State Plane Coordinate System  
North American Datum of 1983  
SPCS\_Zone\_Identifier: 4400  
Geodetic Reference System 80  
4,000-meter grid, Easting - Northing