LYNDON, CALEDONIA COUNTY - 2025

TOWN HWY. No.	LENGTH IN MILES CLASS 3	CLASS 4	TOWN HWY. No.	LENGTH IN MILES CLASS 3	CLASS 4	TOWN HWY. No.	LENGTH IN MILES CLASS 3	CLASS 4
9	2.05		66	0.18		127	0.07	
10	0.10		67	0.25		129	0.10	
11	1.81	(0.03)	68	1.58		130	0.24	
12	0.10		69	0.70		131	0.08	
13	0.65		70		(0.34)	132	0.06	
14	3.68		71		(0.12)	133	0.15	
15		(0.25)	72		(0.27)	134	0.20	
16	0.40		73	0.20		135	0.09	
17	1.78		74	0.28		136	0.12	
18	0.22		75	0.29		137	0.26	
19	1.28		76	0.86		138	0.05	
20	0.04	(0.46)	77	0.20		139	0.05	
21	1.04		78	0.85		140	0.05	
22	0.11		79	0.86		141	0.76	
23	1.17	(0.12)	80		(0.07)	142	0.11	
24	2.14	(0.41)	81	0.05		143	0.11	
25	0.33		82	0.10		144	0.15	
26	0.96		83	0.07		145	0.51	
27	0.04		85	0.36		146	0.20	
28	0.58		87	0.10		147	0.31	
29	0.30	(0.20)	90	0.05		149	0.14	(0.24)
30	1.45		91	0.10		150		(0.33)
31	1.64		92	0.90		151		(0.12)
32	1.40		93	0.27		152	0.19	
33	0.17		94	0.58		153	0.25	
34	0.35		95	0.09		154	0.29	
37	0.55		96	0.15		301	0.07	
38	0.83		97	0.25		302	0.06	
39	0.63	(0.19)	98	0.38		303	0.06	
40	1.77		99	0.26		304	0.46	
41	0.32		100	0.16		305	0.07	
42	0.25		101	0.19		306	0.25	
43	0.75	(0.13)	102	0.19		307	0.12	
44	0.30	(1.70)	103	0.18		308	0.29	
45	1.49		104	0.07		309	0.10	
46	1.84		105	0.17		310	0.09	
47	0.04	(0.71)	106	0.12		311	0.09	
48	0.89	(0.94)	107	0.20		312	0.04	
49	1.05		108	0.44		313	0.06	
50	0.64	(0.23)	109	0.02		314	0.28	
51	0.55		110	0.20		316	0.11	
52	0.35		111	0.18		317	0.08	
53	0.13	(0.11)	112	0.26	(0.17)	318	0.08	
54	0.94	(0.36)	113	0.06		319	0.09	
55		(0.45)	114	0.21		320	0.30	
56	0.19	(0.61)	115	0.74		321	0.60	
57	1.65		116	0.16		322	0.20	
58	0.10		117	0.09		323	0.22	
59	1.41		118	0.10		325	0.10	
60	0.30		119	0.10		326	0.30	
61		(0.25)	120	0.09		327	0.19	
62	0.09		121	0.07		328	0.04	
63	0.19		124	0.08		330	0.09	
64	0.10		125	0.06		331	0.16	
65	0.35		126	0.03		**TOTAL**	**64.76**	**8.81**

LEGAL TRAIL No.	LENGTH IN MILES LEGAL TRAIL
1	(0.20)
2	(0.03)
TOTAL	**0.23**

TOWN HWY. No.	LENGTH IN MILES "NOT UP TO STANDARD"
61	(0.08)
320	(0.04)
TOTAL	**0.12**

* The sections of the town highways listed above are legally Class 3, but have been deemed "Not Up To Standard" and are functionally Class 4 Town Highways

MILEAGE SUMMARY

CLASS 1		
TH-8	1.042	
TH-12	0.984	
TOTAL CLASS 1		2.026
CLASS 2		
TH-1	4.050	
TH-2	3.910	
TH-4	0.600	
TH-5	2.980	
TH-6	1.050	
TH-7	0.360	
TH-9	2.060	
TH-10	1.420	
TH-11	2.960	
TOTAL CLASS 2		19.390
CLASS 3		
TOTAL CLASS 3		64.76
TOTAL TOWN		**86.176**
STATE HIGHWAY		
VT-114	4.030	
VT-122	4.353	
TOTAL STATE HIGHWAY		8.383
STATE HIGHWAY - Ramps		
VT-114	0.085	
TOTAL STATE HIGHWAY - Ramps		0.085
US HIGHWAY		
US-5	6.028	
TOTAL US HIGHWAY		6.028
TOTAL STATE		**14.496**
INTERSTATE		
I-91	6.846	
TOTAL INTERSTATE		6.846
INTERSTATE - Ramps		
I-91	2.144	
TOTAL INTERSTATE - Ramps		2.144
TOTAL INTERSTATE		**8.990**

TOTAL, TRAVELED HIGHWAYS, FEB. 10, 2025: 109.662
(Excludes Class 4 and Legal Trail Mileage)

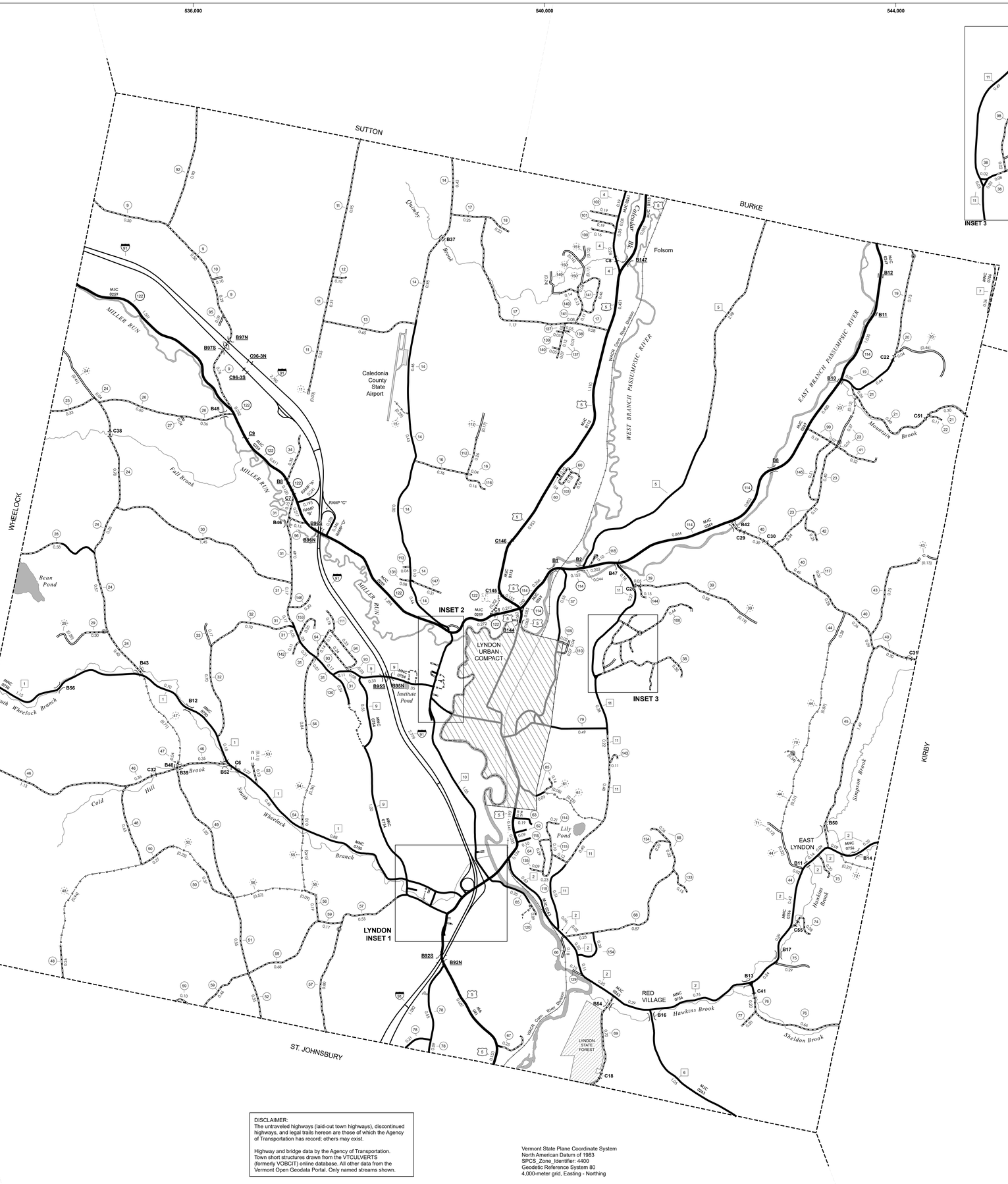

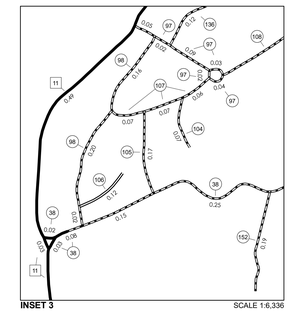

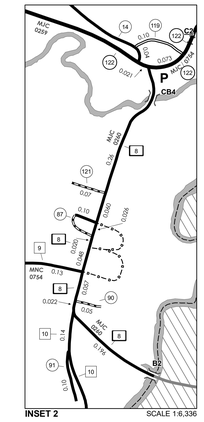

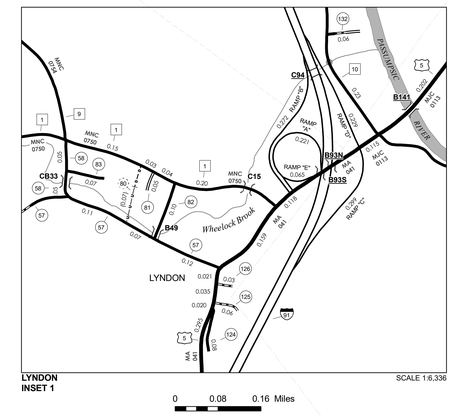

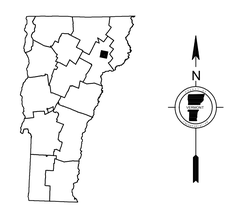

DISCLAIMER:
The untraveled highways (laid-out town highways), discontinued highways, and legal trails hereon are those of which the Agency of Transportation has record; others may exist.

Highway and bridge data by the Agency of Transportation.
Town short structures drawn from the VTCULVERTS (formerly VOBCIT) online database. All other data from the Vermont Open Geodata Portal. Only named streams shown.

Vermont State Plane Coordinate System
North American Datum of 1983
SPCS_Zone_Identifier: 4400
Geodetic Reference System 80
4,000-meter grid, Easting - Northing

VERMONT
GENERAL HIGHWAY MAP
Town of Lyndon
CALEDONIA COUNTY

Transportation District #7

Prepared by the
Vermont Agency of Transportation
Division of Policy, Planning and Intermodal Development
in cooperation with
U.S. Department of Transportation
Federal Highway Administration

Mileage as of February 10, 2025
Map prepared September 03, 2025

SCALE 1:15,840

0.2 0 0.2 0.4 0.6 0.8
Miles

0.25 0 0.25 0.5 0.75 1
Kilometers

This map was funded in part through grants from the Federal Highway Administration, U.S. Department of Transportation. The representation of the authors expressed herein do not necessarily state or reflect those of the U. S. Department of Transportation.