

TOWN HWY. No.	LENGTH IN MILES CLASS 3	CLASS 4	TOWN HWY. No.	LENGTH IN MILES CLASS 3	CLASS 4	TOWN HWY. No.	LENGTH IN MILES CLASS 3	CLASS 4
9	2.05		57	1.65		107	0.20	
10	0.10		58	0.10		108	0.44	
11	1.81	(0.03)	59	1.41		109	0.02	
12	0.10		60	0.30		110	0.11	
13	0.65		61	0.08	(0.25)	111	0.18	
14	3.68		62	0.09		112	0.28	(0.17)
15	0.40	(0.25)	63	0.19		113	0.06	
16	1.78		64	0.10		114	0.21	
17	0.22		65	0.35		115	0.74	
18	0.22		66	0.18		116	0.16	
19	1.28		67	0.09		117	0.09	
20	0.04	(0.46)	68	1.58		118	0.10	
21	1.04		69	0.70		119	0.10	
22	0.11		70		(0.34)	120	0.09	
23	1.17	(0.12)	71		(0.12)	121	0.07	
24	2.14	(0.41)	72		(0.27)	124	0.08	
25	0.33		73	0.20		125	0.06	
26	0.96		74	0.28		126	0.03	
27	0.04		75	0.29		127	0.07	
28	0.58		76	0.86		129	0.10	
29	0.30	(0.20)	77	0.20		130	0.24	
30	1.45		78	0.49		131	0.08	
31	1.64		79	0.49		132	0.06	
32	1.40		80		(0.07)	133	0.15	
33	0.17		81	0.05		134	0.20	
34	0.35		82	0.10		135	0.09	
37	0.55		83	0.07		136	0.12	
38	0.83		85	0.23		137	0.26	
39	0.63	(0.19)	87	0.10		138	0.05	
40	1.77		90	0.05		139	0.05	
41	0.32		91	0.10		140	0.05	
42	0.25		92	0.90		141	0.78	
43	0.75	(0.13)	93	0.27		142	0.11	(0.24)
44	0.30	(1.70)	94	0.56		143	0.11	(0.33)
45	1.49		95	0.09		144	0.15	
46	1.84		96	0.15		145	0.51	
47	0.04	(0.71)	97	0.25		146	0.20	
48	0.89	(0.94)	98	0.38		147	0.31	
49	1.05		99	0.26		149	0.14	
50	0.64	(0.23)	100	0.16		150	0.19	(0.24)
51	0.55		101	0.19		151		(0.33)
52	0.35		102	0.18		152	0.19	
53	0.13	(0.11)	103	0.16		153	0.25	
54	0.94	(0.36)	104	0.07		154	0.29	
55	0.14	(0.45)	105	0.17				
56	0.19	(0.61)	106	0.12				
TOTAL							59.65	8.81

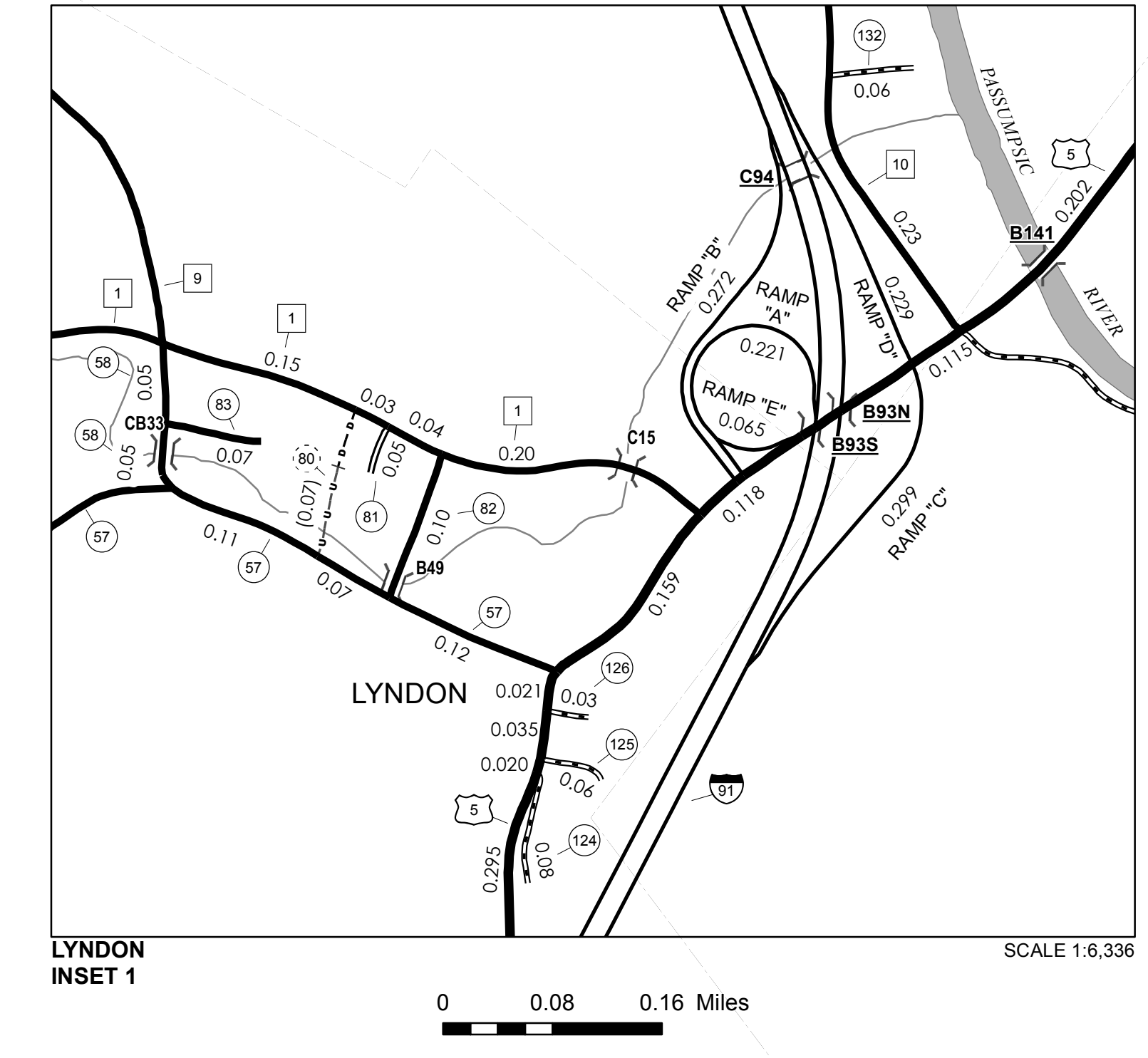
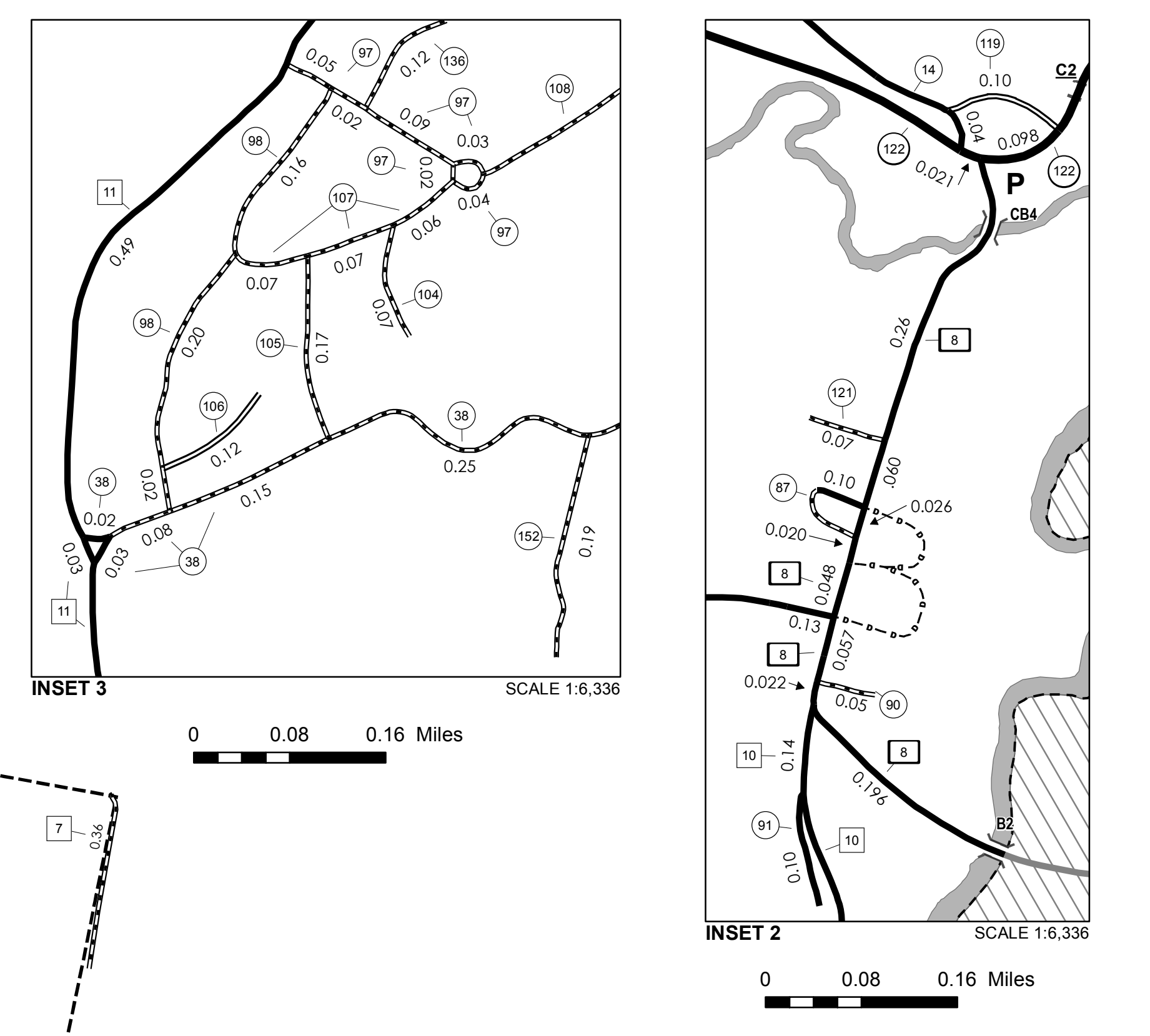
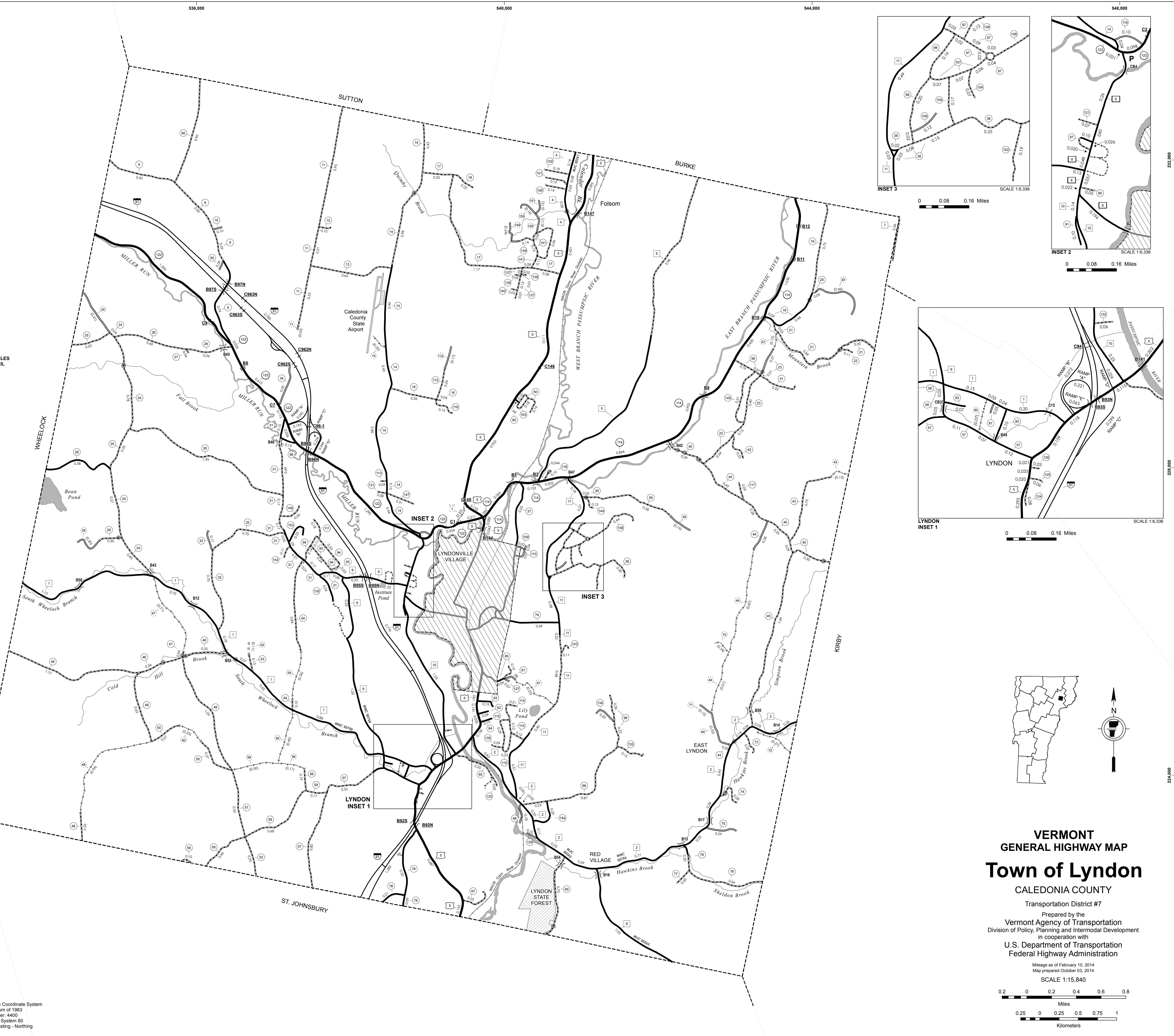
MILEAGE SUMMARY		LEGAL TRAIL LENGTH IN MILES	
CLASS 1	0.689	TH-8	0.689
TH-8		TOTAL CLASS 1	0.689
CLASS 2	4.050	TH-1	4.050
TH-2	3.910	TH-2	3.910
TH-4	0.600	TH-4	0.600
TH-5	2.980	TH-5	2.980
TH-6	1.050	TH-6	1.050
TH-7	0.260	TH-7	0.260
TH-9	2.060	TH-9	2.060
TH-10	1.420	TH-10	1.420
TH-11	2.960	TH-11	2.960
TOTAL CLASS 2	19.390		
CLASS 3	59.65	TOTAL CLASS 3	59.65
TOTAL CLASS 3	59.65	TOTAL TOWN	79.729
STATE HIGHWAY	4.030	VT-114	4.030
VT-122	4.353	VT-122	4.353
TOTAL STATE HIGHWAY	8.383		
STATE HIGHWAY - Ramps	0.085	STATE HIGHWAY - Ramps	0.085
TOTAL STATE HIGHWAY - Ramps	0.085		
US HIGHWAY	5.565	US-5	5.565
TOTAL US HIGHWAY	5.565		
TOTAL STATE	14.033		
INTERSTATE	6.846	I-91	6.846
TOTAL INTERSTATE	6.846		
INTERSTATE - Ramps	2.144	I-91	2.144
TOTAL INTERSTATE - Ramps	2.144		
TOTAL INTERSTATE	8.990		
TOTAL, TRAVELED HIGHWAYS, FEB. 10, 2014: 102,752			

- HIGHWAYS**
- INTERSTATE
 - U.S. ROUTE
 - STATE ROUTE
 - CLASS 1
 - CLASS 2
 - CLASS 3
 - CLASS 4
 - LEGAL TRAIL
 - GRAVEL
 - SOIL OR GRADED AND DRAINED EARTH
 - UNIMPROVED OR PRIMITIVE
 - IMPASSABLE OR UNTRAVELED
 - LEGAL TRAIL
 - DISCONTINUED
 - HIGHWAY CLASS CHANGE
 - RAILROAD
 - INACTIVE RAILROAD
 - PUBLIC LAND - GREEN MOUNTAIN NATIONAL FOREST
 - PUBLIC LAND - STATE/MUNICIPAL
- POLITICAL SUBDIVISIONS**
- STATE BOUNDARY
 - COUNTY BOUNDARY
 - TOWN BOUNDARY
 - VILLAGE BOUNDARY
 - URBAN COMPACT BOUNDARY
 - WATER BODY
 - STREAM OR BROOK
- BRIDGE OR CULVERT**
- BRIDGE OR CULVERT > 20'
 - BRIDGE OR CULVERT 6' - 20'
 - VOBCIT BRIDGE
 - VOBCIT CULVERT > 6'
 - STATE BRIDGE OR CULVERT IDENTIFIER
 - TOWN BRIDGE OR CULVERT IDENTIFIER
 - NFR NATIONAL FOREST ROAD
 - SFH STATE FOREST HIGHWAY
 - P PARK AND RIDE
- FEDERAL CLASSIFICATION IDENTIFIER**
- FAU URBAN ARTERIAL OR COLLECTOR
 - MA MINOR ARTERIAL
 - MJC MAJOR COLLECTOR
 - MNC MINOR COLLECTOR
 - PA PRINCIPAL ARTERIAL

DISCLAIMER:
 The untraveled highways (laid-out town highways), discontinued highways, and legal trails hereon are those of which the Agency of Transportation has record; others may exist.

Highway and bridge data by the Agency of Transportation. Town short structures are drawn from the Vermont Online Bridge & Culvert Inventory Tool (VOBCIT) database. All other data from the Vermont Center for Geographic Information. Only named streams are shown.

Vermont State Plane Coordinate System
 North American Datum of 1983
 SPCS Zone Identifier: 4400
 Geodetic Reference System 80
 4,000-meter grid, Easting - Northing



VERMONT
GENERAL HIGHWAY MAP
Town of Lyndon
 CALEDONIA COUNTY
 Transportation District #7

Prepared by the
 Vermont Agency of Transportation
 Division of Policy, Planning and Intermodal Development
 in cooperation with
 U.S. Department of Transportation
 Federal Highway Administration

Mileage as of February 10, 2014
 Map prepared October 03, 2014
 SCALE 1:15,840