

508,000 510,000 512,000

TOWN HWY. NO.	LENGTH IN MILES CLASS 3	CLASS 4		
300	0.540		364	0.070
302	0.040		365	0.210
304	0.040		366	0.200
306	0.200		367	0.090
308	0.030		368	0.170
310	0.080		370	0.090
312	0.040		372	0.220
314	0.340		374	0.150
316	0.140		376	0.160
318	0.190		378	0.090
322	0.210		380	0.250
324	0.050		382	0.030
326	0.140		384	0.030
328	0.040		386	0.170
330	0.210		388	0.090
332	0.500		389	0.110
334	0.110		390	0.180
336	0.230		392	0.310
338	0.120	(0.030)	393	
340	0.060		394	0.180
342	0.090		396	0.140
344	0.080	(0.030)	398	0.060
346	0.050		400	0.130
348	0.560		402	0.150
350	0.160		404	0.110
351	0.180		406	0.100
352	0.080		408	0.080
354	0.100		410	0.130
356	0.060		412	0.290
358	0.190		414	0.110
360	0.050		416	0.070
362	0.090			
TOTAL			9.170	0.060

LEGAL TRAIL NO.	LENGTH IN MILES
2	(0.020)
TOTAL	0.020

MILEAGE SUMMARY

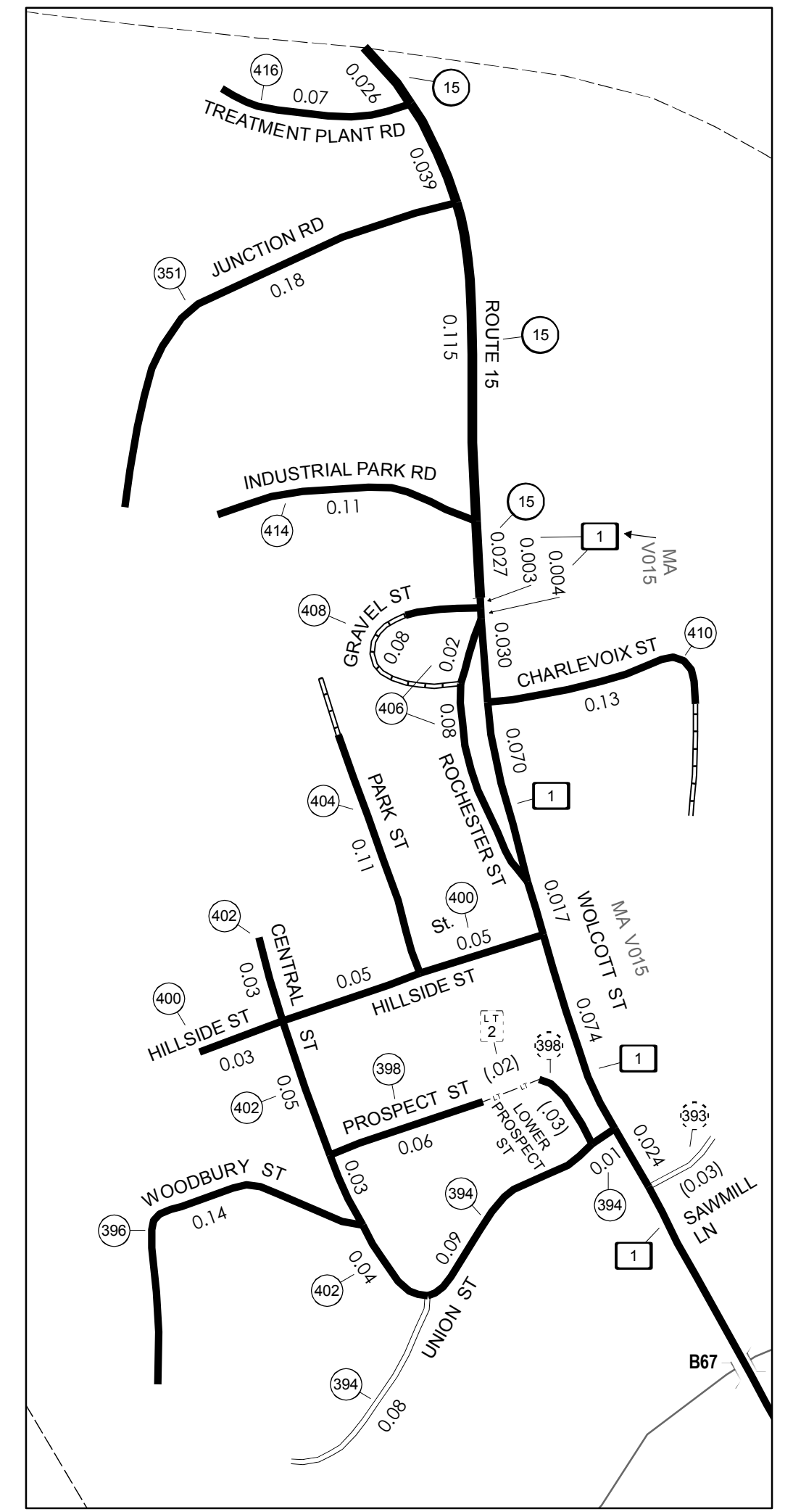
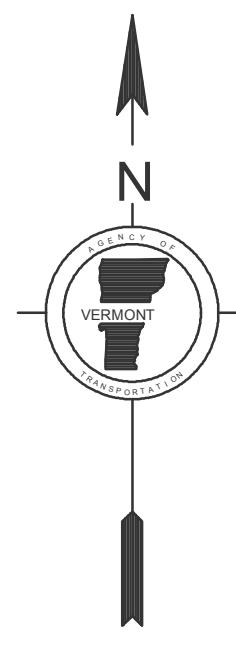
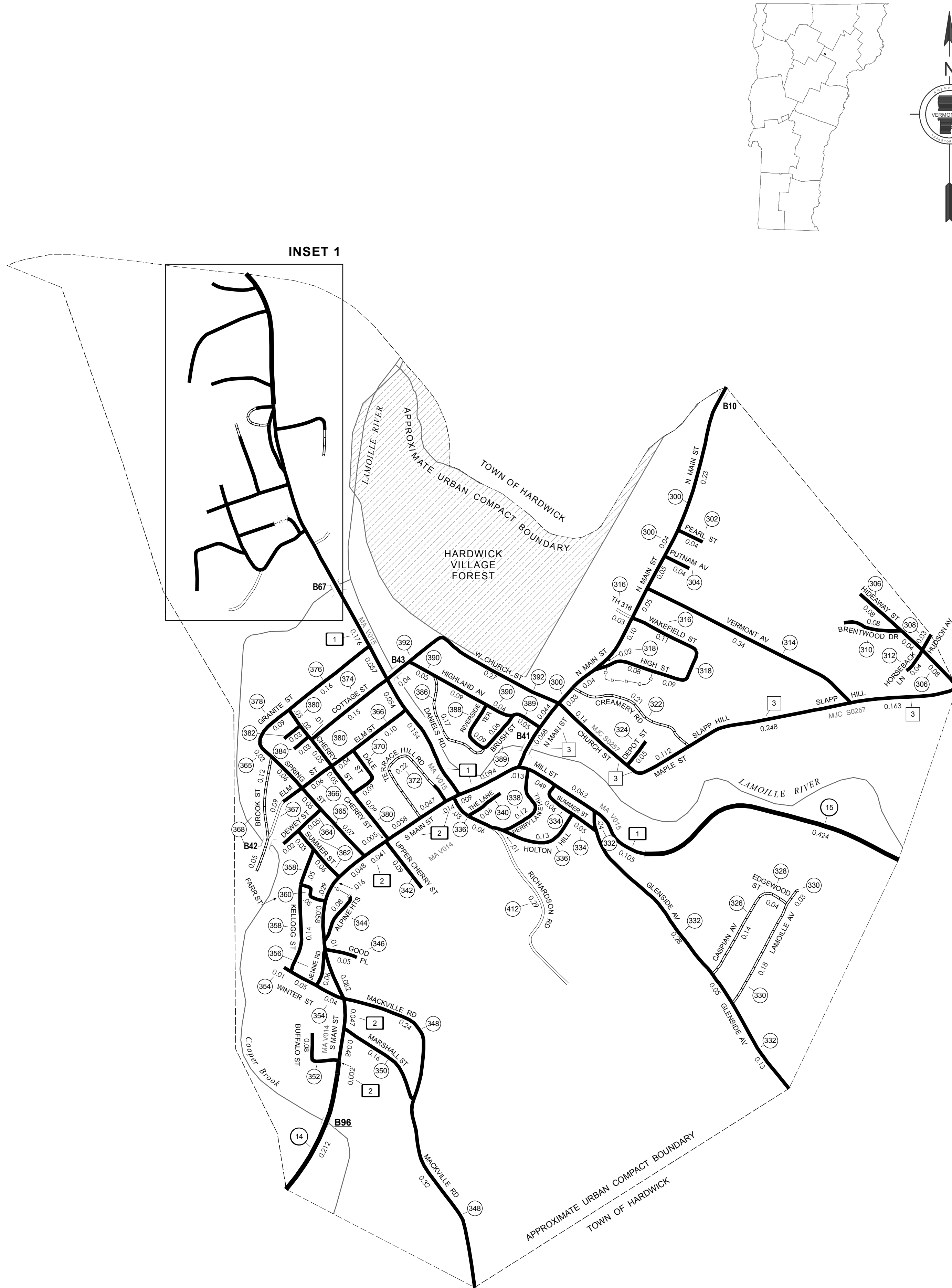
CLASS 1		
TH-1	0.986	
TH-2	0.514	
TOTAL CLASS 1	1.500	
CLASS 2		
TH-3	0.775	
TOTAL CLASS 2	0.775	
CLASS 3		
TOTAL CLASS 3	9.170	
TOTAL TOWN	11.445	
STATE HIGHWAY		
VT-14	0.212	
VT-15	0.631	
TOTAL STATE HIGHWAY	0.843	
TOTAL STATE	0.843	

TOTAL, TRAVELED HIGHWAYS, FEB. 10, 2007: 12.288
(Excludes Class 4 and Legal Trail Mileage)

- HIGHWAYS**
- INTERSTATE
- U.S. ROUTE
- STATE ROUTE
- CLASS 1
- CLASS 2
- CLASS 3
- CLASS 4
- LEGAL TRAIL
- INTERSTATE OR DIVIDED HIGHWAY
- STATE - HARD SURFACE OR PAVED
- TOWN - HARD SURFACE OR PAVED
- GRAVEL
- SOIL OR GRADED AND DRAINED EARTH
- UNIMPROVED OR PRIMITIVE
- IMPASSABLE OR UNTRAVELED
- LEGAL TRAIL
- DISCONTINUED
- HIGHWAY CLASS CHANGE
- RAILROAD
- PUBLIC LAND
- POLITICAL SUBDIVISIONS**
- STATE BOUNDARY
- COUNTY BOUNDARY
- TOWN BOUNDARY
- VILLAGE BOUNDARY
- URBAN COMPACT
- WATER BODIES**
- OPEN WATER
- SWAMP
- STREAM OR BROOK
- BRIDGE OR CULVERT**
- BRIDGE OR CULVERT GREATER THAN 20'
- BRIDGE OR CULVERT 6' - 20'
- B34 STATE BRIDGE IDENTIFIER
- B34 TOWN BRIDGE IDENTIFIER
- FEDERAL CLASSIFICATION IDENTIFIER**
- FAU URBAN ARTERIAL OR COLLECTOR
- MA MINOR ARTERIAL
- MJC MAJOR COLLECTOR
- MNC MINOR COLLECTOR
- PA PRINCIPAL ARTERIAL

DISCLAIMER:
The untraveled highways (laid-out town highways), discontinued highways, and legal trails shown hereon are those of which the Agency of Transportation has record; others may exist.
Highway and bridge data by the Agency of Transportation, Policy & Planning Division. All other data from the Vermont Center for Geographic Information.

Vermont State Plane Coordinate System
North American Datum of 1983
SPCS_Zone_Identifier: 4400
Geodetic Reference System 80
2,000-meter grid, Easting - Northing



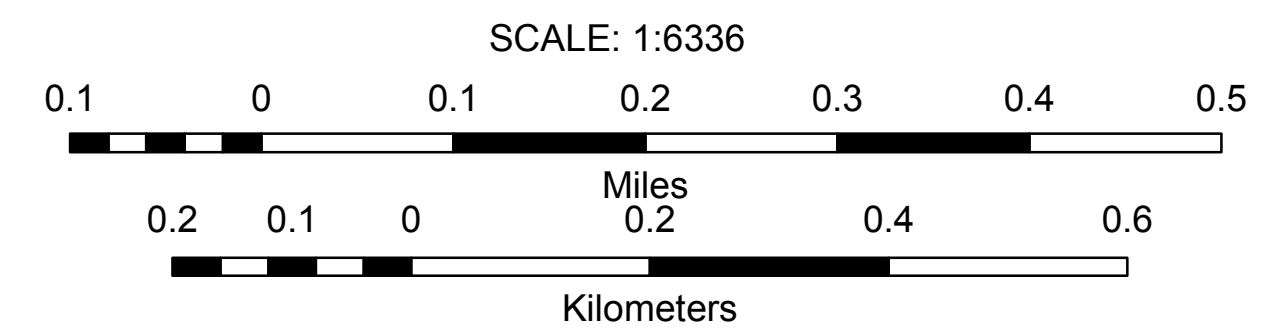
INSET 1
INSET SCALE 1:3168
0.05 0 0.05 0.1 Miles

VERMONT GENERAL HIGHWAY MAP Urban Compact of Hardwick

CALEDONIA COUNTY
Transportation District #7

Prepared by the
Vermont Agency of Transportation
Policy & Planning Division
in cooperation with
U.S. Department of Transportation
Federal Highway Administration

Mileage as of: Feb. 10, 2007
Map generated: October, 2007



508,000 510,000 512,000

